



Client



Bogaire – Mamore Estate  
Landscape and Visual Appraisal

**Figure 4a**  
**Viewpoint 2:**  
**Track, west of Site, Glen Nevis**

**Photograph Parameters Viewpoint 2:**


|                            |                           |                             |                    |                |                            |
|----------------------------|---------------------------|-----------------------------|--------------------|----------------|----------------------------|
| Location grid reference:   | E223 332, N769 395        | Paper size:                 | 420mm x 297mm (A3) | Lens:          | 50mm (Canon EF 50mm f/1.8) |
| Distance to proposed mast: | 419m                      | Correct printed image size: | 390mm x 260mm      | Camera height: | 1.5m AGL                   |
| Horizontal field of view:  | 39.6° (planar projection) | Camera:                     | Canon EOS 5D Mk2   | Date and time: | 08/08/2023 13:05           |

100% Enlargement  
**TYPE 4 VISUALISATION**

November 2023



X:\UK\GBGLW700-GLAA\shared\data\Projects\TEMP LG\70113884 Telecom Masts\InDesign\79 Bogaire - Mamore Estate\Figure 4b-d VP2 Track West 70113884-WSPE-FG-SA-00044\_R1.indd Originator: wisc03




**Wireline Parameters Viewpoint 2:**

|                            |                           |                             |                    |
|----------------------------|---------------------------|-----------------------------|--------------------|
| Location grid reference:   | E223 332, N769 395        | Paper size:                 | 420mm x 297mm (A3) |
| Distance to proposed mast: | 419m                      | Correct printed image size: | 390mm x 260mm      |
| Horizontal field of view:  | 39.6° (planar projection) |                             |                    |


100% Enlargement  
**TYPE 4 VISUALISATION**

Client



Bogaire – Mamore Estate  
Landscape and Visual Appraisal

**Figure 4b**  
**Viewpoint 2:**  
**Track, west of Site, Glen Nevis**



November 2023



Client



Bogaire – Mamore Estate  
Landscape and Visual Appraisal

**Figure 4c**  
**Viewpoint 2:**  
**Track, west of Site, Glen Nevis**

**Photomontage Parameters Viewpoint 2:**

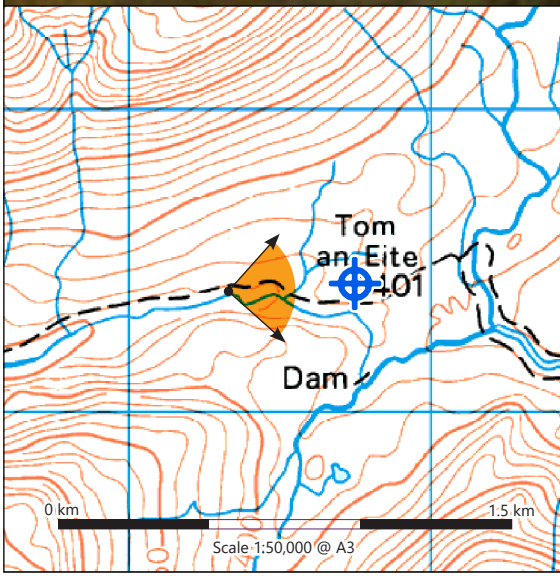
|                            |                           |                             |                    |                |                            |
|----------------------------|---------------------------|-----------------------------|--------------------|----------------|----------------------------|
| Location grid reference:   | E223 332, N769 395        | Paper size:                 | 420mm x 297mm (A3) | Lens:          | 50mm (Canon EF 50mm f/1.8) |
| Distance to proposed mast: | 419m                      | Correct printed image size: | 390mm x 260mm      | Camera height: | 1.5m AGL                   |
| Horizontal field of view:  | 39.6° (planar projection) | Camera:                     | Canon EOS 5D Mk2   | Date and time: | 08/08/2023 13:05           |

100% Enlargement  
**TYPE 4 VISUALISATION**

November 2023



X:\UK\G61\W700-G1-44\shane\data\Project\TEMP-IG\70113884-Telecom Masts\InDesign\79 Bogaire - Mamore Estate\Figure 4a-d VP2 Track West 70113884-WSP-EG-SA-00044\_R1.indd Originator: wisc03



**Photomontage Parameters Viewpoint 2:**

|                             |                              |                |                            |
|-----------------------------|------------------------------|----------------|----------------------------|
| Location grid reference:    | E223 332, N769 395           | Camera:        | Canon EOS SD Mk2           |
| Distance to proposed mast:  | 419m                         | Lens:          | 50mm (Canon EF 50mm f/1.8) |
| Horizontal field of view:   | 90° (cylindrical projection) | Camera height: | 1.5m AGL                   |
| Paper size:                 | 841mm x 297mm (half A1)      | Date and time: | 08/08/2023 13:05           |
| Correct printed image size: | 820 x 260mm                  |                |                            |

100% Enlargement

**TYPE 4 VISUALISATION**

Client



Bogaire – Mamore Estate  
Landscape and Visual Appraisal

**Figure 4d**  
**Viewpoint 2:**  
**Track, west of Site, Glen Nevis**

November 2023

