

Client



Bogaire – Mamore Estate
Landscape and Visual Appraisal

Figure 6a
Viewpoint 4:
An Gearanach


Photograph Parameters Viewpoint 4:

Location grid reference:	E218 780, N766 962	Paper size:	420mm x 297mm (A3)	Lens:	50mm (Sony FE 50mm f/1.2 GM)
Distance to proposed mast:	5,545m	Correct printed image size:	390mm x 260mm	Camera height:	1.5m AGL
Horizontal field of view:	39.6° (planar projection)	Camera:	Sony A7 III	Date and time:	10/08/2023 14:15

100% Enlargement
TYPE 4 VISUALISATION

November 2023





Location of Proposed Development

Client



Bogaire – Mamore Estate
Landscape and Visual Appraisal

Figure 6b
Viewpoint 4:
An Gearanach

Wireline Parameters Viewpoint 4:

Location grid reference: E218 780, N766 962
 Distance to proposed mast: 5,545m
 Horizontal field of view: 39.6° (planar projection)

Paper size: 420mm x 297mm (A3)
 Correct printed image size: 390mm x 260mm

100% Enlargement
TYPE 4 VISUALISATION

November 2023



X:\UK\GBGLW700-GLAA\shared\data\Projects\TEMP LG\70113884 Telecom Masts\InDesign\79 Bogaire - Mamore Estate\Figure 6a-d VP4 An Gearanach 70113884-WSPF-FG-SA-00046_R3.indd Originator: wilsc03



Location of Proposed Development



Client



Bogaire – Mamore Estate
Landscape and Visual Appraisal

Figure 6c
Viewpoint 4:
An Gearanach

Photomontage Parameters Viewpoint 4:


Location grid reference:	E218 780, N766 962	Paper size:	420mm x 297mm (A3)	Lens:	50mm (Sony FE 50mm f/1.2 GM)
Distance to proposed mast:	5,545m	Correct printed image size:	390mm x 260mm	Camera height:	1.5m AGL
Horizontal field of view:	39.6° (planar projection)	Camera:	Sony A7 III	Date and time:	10/08/2023 14:15

100% Enlargement
TYPE 4 VISUALISATION

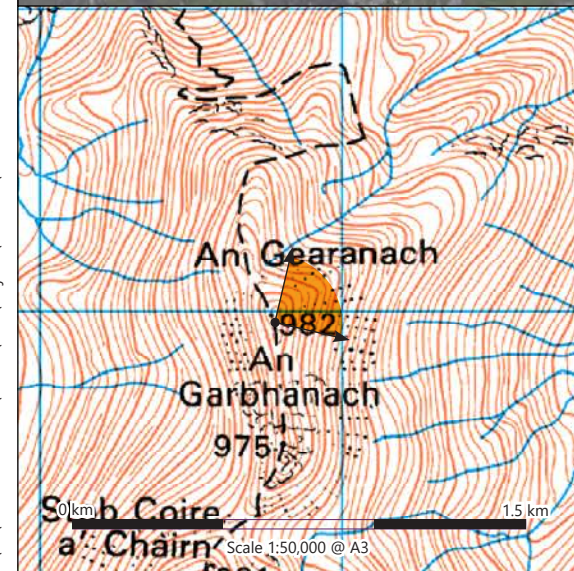
November 2023



X:\UK\616700_GLA\shere\data\Project\TEMP\IG\70113884_Telecom\Map\Design\79_Bogaire - Mamore Estate\Figure 6a-d VP4 An Gearanach 70113884-WSP-EG-SA-00046_B3.indd Originator: wis03



Location of Proposed Development



Photomontage Parameters Viewpoint 4:

Location grid reference:	E218 780, N766 962	Camera:	Sony A7 III
Distance to proposed mast:	5,545m	Lens:	50mm (Sony FE 50mm f/1.2 GM)
Horizontal field of view:	90° (cylindrical projection)	Camera height:	1.5m AGL
Paper size:	841mm x 297mm (half A1)	Date and time:	10/08/2023 14:15
Correct printed image size:	820 x 260mm		

100% Enlargement

Client



Bogaire – Mamore Estate
Landscape and Visual Appraisal

**Figure 6d
Viewpoint 4:
An Gearanach**

TYPE 4 VISUALISATION

November 2023

