









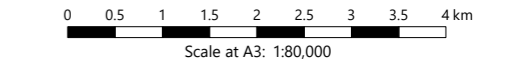
Key

-  Proposed mast location
-  Lines indicating the distance from the proposed mast
-  Mast may be theoretically visible
-  Wild Land Area 14: Rannoch - Nevis - Mamores - Alder
-  National Scenic Areas
NSA15) Ben Nevis and Glen Coe
-  Sustrans National Cycle Route
-  West Highland Way
-  LVA Viewpoint Locations

- 1) Track, east of Site, Glen Nevis
- 2) Track, west of Site, Glen Nevis
- 3) Binnein Beag
- 4) An Gearnach
- 5) Sgurr Chòinnich Mòr
- 6) Leum Uilleim

Notes: This drawing is based on a computer generated Zone of theoretical Visibility (ZTV). The areas shown indicate the maximum theoretical visibility of the proposed mast using OS Terrain 5 data only and do not take account of any screening from vegetation or built-form. The ZTV also includes an adjustment that allows for the Curvature and Light Refraction of the Earth.

This figure has been based on the following parameters:
 Mast layout file: LLMAMORE005.WFL
 Height: 20.5m



© Crown Copyright. All rights reserved. Licence number AL100001776.

Client



Bogaire - Mamore Estate
 Landscape and Visual Appraisal

Figure 1
Zone of Theoretical Visibility within
Wild Land Area 14 Rannoch - Nevis -
Mamores - Alder