



Client



Bogaire – Mamore Estate  
Landscape and Visual Appraisal

**Figure 5a**  
**Viewpoint 3:**  
**Binnein Beag**

**Photograph Parameters Viewpoint 3:**


Location grid reference:	E222 199, N767 733	Paper size:	420mm x 297mm (A3)	Lens:	50mm (Sony FE 50mm f/1.2 GM)
Distance to proposed mast:	2,291m	Correct printed image size:	390mm x 260mm	Camera height:	1.5m AGL
Horizontal field of view:	39.6° (planar projection)	Camera:	Sony A7 III	Date and time:	17/08/2023 12:25

100% Enlargement  
**TYPE 4 VISUALISATION**

November 2023







Client



Bogaire – Mamore Estate  
Landscape and Visual Appraisal

**Figure 5b**  
**Viewpoint 3:**  
**Binnein Beag**

**Wireline Parameters Viewpoint 3:**

Location grid reference: E222 199, N767 733  
 Distance to proposed mast: 2,291m  
 Horizontal field of view: 39.6° (planar projection)

Paper size: 420mm x 297mm (A3)  
 Correct printed image size: 390mm x 260mm


100% Enlargement  
**TYPE 4 VISUALISATION**

November 2023





X:\UK\GBGLW700-GLAA\shared\data\Projects\TEMP LG\70113884 Telecom Masts\InDesign\79 Bogaire - Mamore Estate\Figure 5a-d VP3 Binnein Beag 70113884-WSPE-FG-SA-00045\_R3.indd Originator: wisc03



Location of Proposed Development

Client



Bogaire – Mamore Estate  
Landscape and Visual Appraisal

**Figure 5c**  
**Viewpoint 3:**  
**Binnein Beag**

**Photomontage Parameters Viewpoint 3:**

Location grid reference:	E222 199, N767 733	Paper size:	420mm x 297mm (A3)	Lens:	50mm (Sony FE 50mm f/1.2 GM)
Distance to proposed mast:	2,291m	Correct printed image size:	390mm x 260mm	Camera height:	1.5m AGL
Horizontal field of view:	39.6° (planar projection)	Camera:	Sony A7 III	Date and time:	17/08/2023 12:25

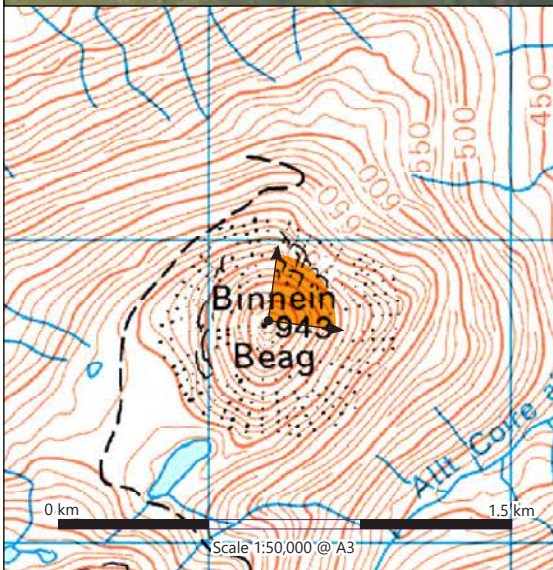
100% Enlargement  
**TYPE 4 VISUALISATION**

November 2023





X:\UK\BGL\W700\_GLA4\share\data\Project\TEMP\_LG\70113884\_Telecom\_Masts\Design\79\_Bogaire - Mamore Estate\Figure 5a-4 VP3 Binnein Beag 70113884-MSPE-FG-SA-00045\_03.mxd Originator: wilko03



**Photomontage Parameters Viewpoint 3:**

Location grid reference:	E222 199, N767 733	Camera:	Sony A7 III
Distance to proposed mast:	2,291m	Lens:	50mm (Sony FE 50mm f/1.2 GM)
Horizontal field of view:	90° (cylindrical projection)	Camera height:	1.5m AGL
Paper size:	841mm x 297mm (half A1)	Date and time:	17/08/2023 12:25
Correct printed image size:	820 x 260mm		

100% Enlargement

Client



Bogaire – Mamore Estate  
Landscape and Visual Appraisal

**Figure 5d  
Viewpoint 3:  
Binnein Beag**

**TYPE 4 VISUALISATION**

November 2023

