

X:\UK\GBGLW700-GLAA\shared\data\Projects\TEMP LG\70113884 Telecom Masts\InDesign\79 Bogaire - Mamore Estate\Figure 3a-d VPI Track East 70113884-WSPF-FG-SA-00043_R1.indd Originator: wilsc03



Client



Bogaire – Mamore Estate
Landscape and Visual Appraisal

Figure 3a
Viewpoint 1:
Track, east of Site, Glen Nevis

Photograph Parameters Viewpoint 1:

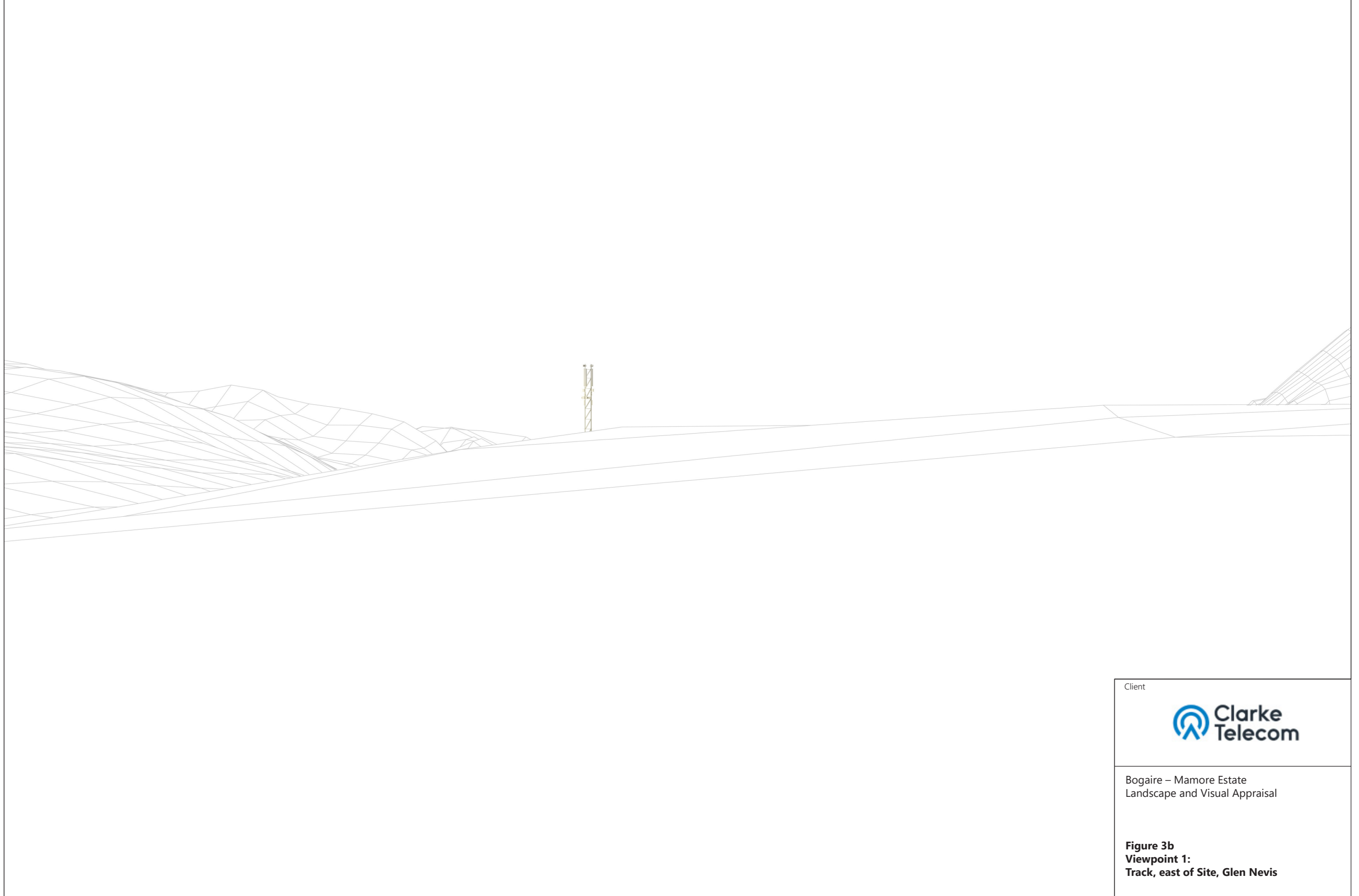
| | | | | | |
|----------------------------|---------------------------|-----------------------------|--------------------|----------------|----------------------------|
| Location grid reference: | E224 037, N769 498 | Paper size: | 420mm x 297mm (A3) | Lens: | 50mm (Canon EF 50mm f/1.8) |
| Distance to proposed mast: | 296m | Correct printed image size: | 390mm x 260mm | Camera height: | 1.5m AGL |
| Horizontal field of view: | 39.6° (planar projection) | Camera: | Canon EOS 5D Mk2 | Date and time: | 08/08/2023 13:30 |

100% Enlargement
TYPE 4 VISUALISATION

November 2023



X:\UK\GBGLW700-GLAA\shared\data\Projects\TEMP LG\70113884 Telecom Masts\InDesign\79 Bogaire - Mamore Estate\Figure 3a-d VPI Track East 70113884-WSP-EG-SA-00043_R1.indd Originator: wilsc03




Wireline Parameters Viewpoint 1:

Location grid reference: E224 037, N769 498
 Distance to proposed mast: 296m
 Horizontal field of view: 39.6° (planar projection)

Paper size: 420mm x 297mm (A3)
 Correct printed image size: 390mm x 260mm


100% Enlargement
TYPE 4 VISUALISATION

Client



Bogaire – Mamore Estate
 Landscape and Visual Appraisal

Figure 3b
Viewpoint 1:
Track, east of Site, Glen Nevis



November 2023

X:\UK\GBGLW700-GLAA\shared\data\Projects\TEMP LG\70113884 Telecom Masts\InDesign\79 Bogaire - Mamore Estate\Figure 3a-d VPI Track East 70113884-WSPF-FG-SA-00043_R1.indd Originator: wilsc03



Client



Bogaire – Mamore Estate
Landscape and Visual Appraisal

Figure 3c
Viewpoint 1:
Track, east of Site, Glen Nevis

Photomontage Parameters Viewpoint 1:

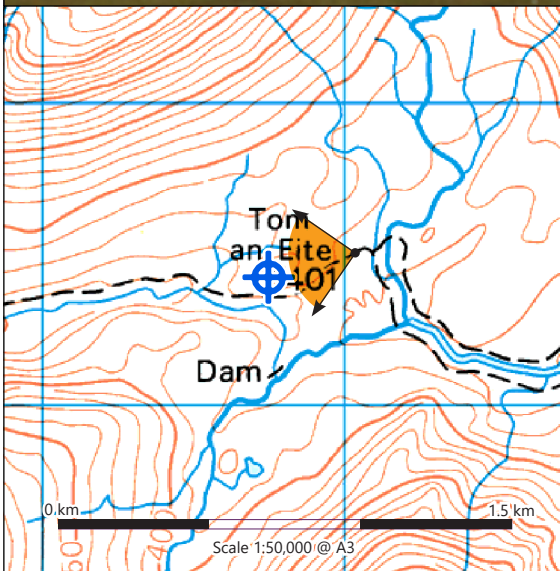
| | | | | | |
|----------------------------|---------------------------|-----------------------------|--------------------|----------------|----------------------------|
| Location grid reference: | E224 037, N769 498 | Paper size: | 420mm x 297mm (A3) | Lens: | 50mm (Canon EF 50mm f/1.8) |
| Distance to proposed mast: | 296m | Correct printed image size: | 390mm x 260mm | Camera height: | 1.5m AGL |
| Horizontal field of view: | 39.6° (planar projection) | Camera: | Canon EOS 5D Mk2 | Date and time: | 08/08/2023 13:30 |

100% Enlargement
TYPE 4 VISUALISATION

November 2023



X:\UK\661\700_GLA\share\data\Project\TEMP_IG\70113884_Telecom Mast\Design\79_Bogaire - Mamore Estate\Figure 3a-d_VP1 Track_East_70113884-WSPF-FG-SA-00043_F1.indd Originator: wikt03



Photomontage Parameters Viewpoint 1:

| | | | |
|-----------------------------|------------------------------|----------------|----------------------------|
| Location grid reference: | E224 037, N769 498 | Camera: | Canon EOS SD Mk2 |
| Distance to proposed mast: | 296m | Lens: | 50mm (Canon EF 50mm f/1.8) |
| Horizontal field of view: | 90° (cylindrical projection) | Camera height: | 1.5m AGL |
| Paper size: | 841mm x 297mm (half A1) | Date and time: | 08/08/2023 13:30 |
| Correct printed image size: | 820 x 260mm | | |

100% Enlargement

Client



Bogaire – Mamore Estate
Landscape and Visual Appraisal

**Figure 3d
Viewpoint 1:
Track, east of Site, Glen Nevis**

TYPE 4 VISUALISATION

November 2023

