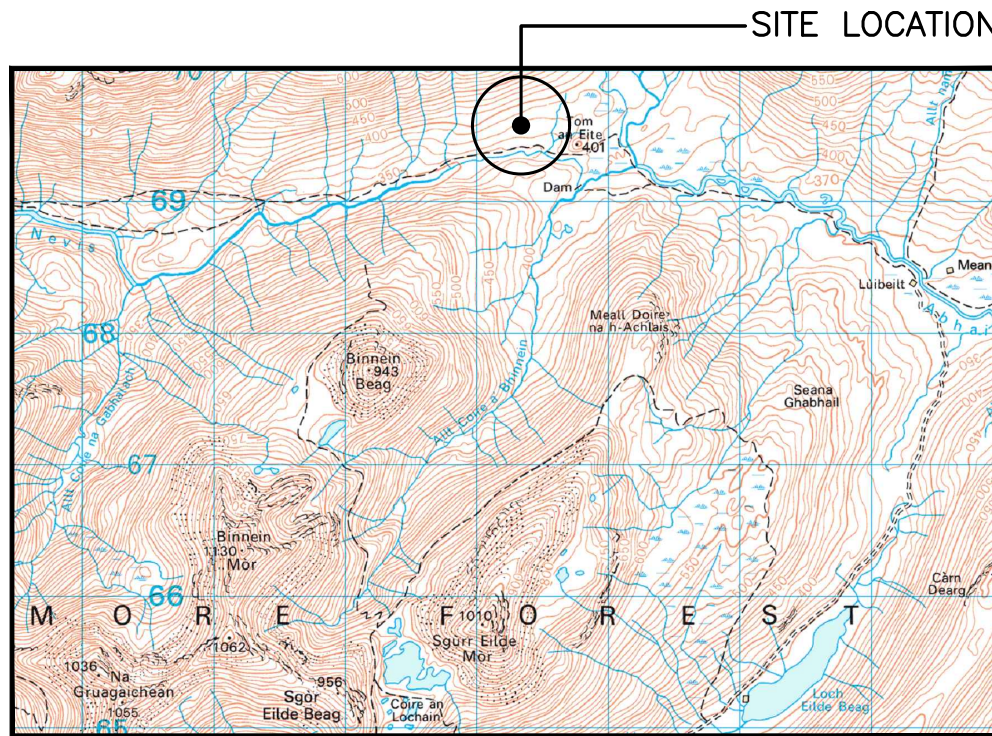
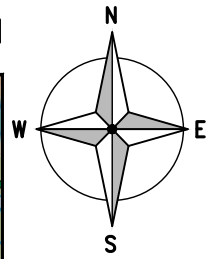


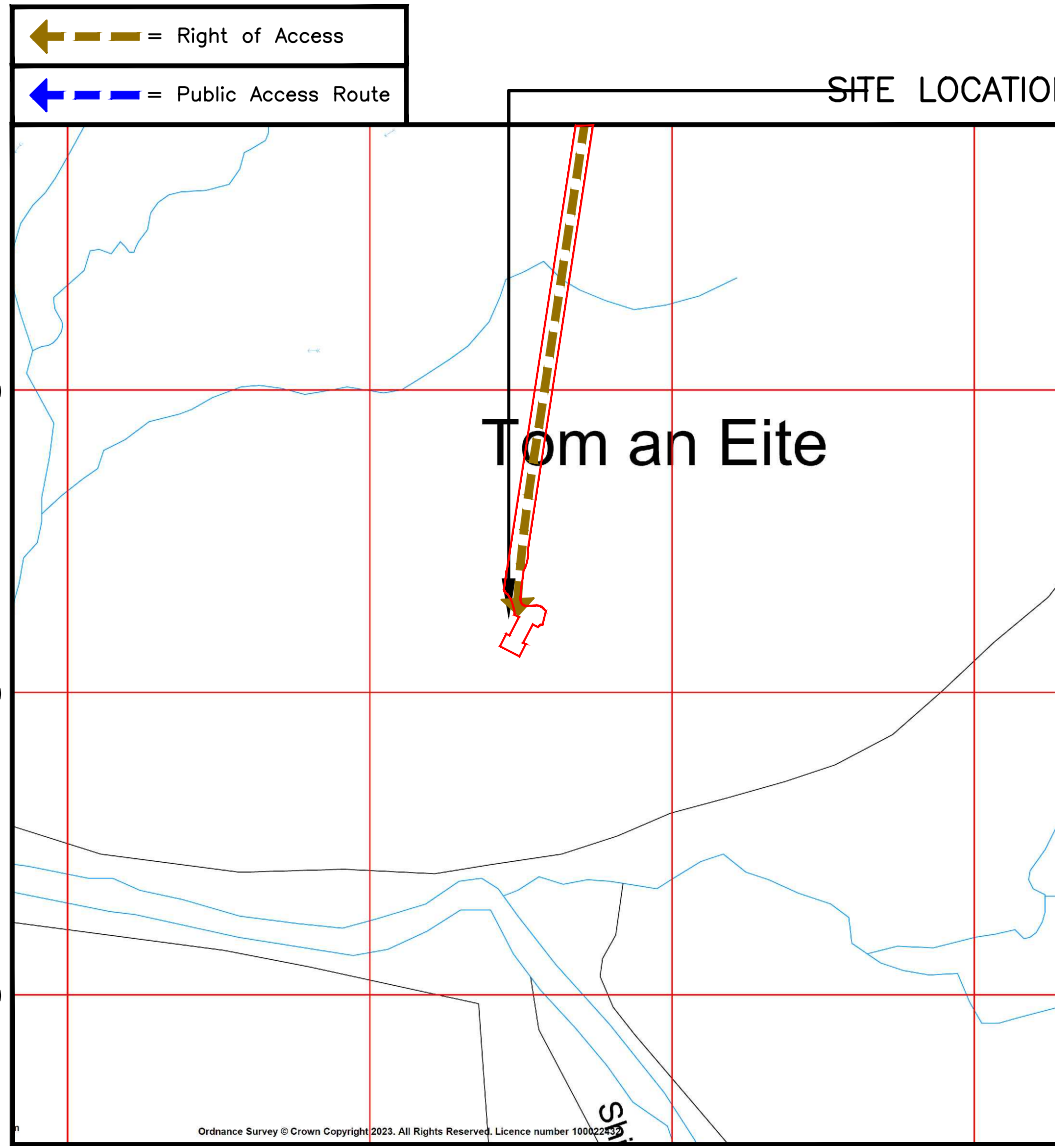
SITE LOCATION
(Scale 1:250,000)

0 2000 4000 10000m
SCALE 1:250000



SITE LOCATION
(Scale 1:50000)

0 500 1000 1500 2000 2500m
1:50000



DETAILED SITE LOCATION
(Scale 1:2500)

0 25 50 75 100 125m
1:2500



SITE PHOTOGRAPH

ALL DIMENSIONS ARE IN mm UNLESS NOTED OTHERWISE

N.G.R | E: 223751 N: 769419

DIRECTIONS TO SITE:
GET ON M8 FROM EXIT 28, USE ANY LANE TO TURN RIGHT AT ST ANDREW'S DR, AT THE ROUNDABOUT, TAKE THE 2ND EXIT ONTO THE A737/M8 RAMP TO GREENOCK/LINWOOD/ERSKINE, AT ST JAMES INTERCHANGE, TAKE THE 3RD EXIT ONTO THE M8 RAMP TO GREENOCK/ERSKINE BRG/M898. FOLLOW A82 TO STATION RD IN SPEAN BRIDGE, AT JUNCTION 30, TAKE THE M898 EXIT TO ERSKINE BRIDGE/ERSKINE, CONTINUE ONTO A898, KEEP LEFT AT THE Y JUNCTION, FOLLOW SIGNS FOR A82/CRANLARICH AND MERGE WITH GREAT WESTERN RD/A82, AT THE ROUNDABOUT, TAKE THE 2ND EXIT ONTO DUMBARTON RD/A82, AT THE ROUNDABOUT, TAKE THE 2ND EXIT AND STAY ON A82, AT THE ROUNDABOUT, TAKE THE 2ND EXIT AND STAY ON A82, AT STONEYMOLLAN ROUNDABOUT, TAKE THE 2ND EXIT AND STAY ON A82, AT ARDEN ROUNDABOUT, TAKE THE 2ND EXIT AND STAY ON A82, TURN RIGHT TO STAY ON A82, AT THE ROUNDABOUT, TAKE THE 1ST EXIT AND STAY ON A82, AT THE ROUNDABOUT, TAKE THE 1ST EXIT AND STAY ON A82, AT BALLACHULISH ROUNDABOUT, TAKE THE 1ST EXIT AND STAY ON A82. TURN RIGHT ONTO B863 AND DRIVE STRAIGHT FOR 8.2 MILES TURN LEFT ONTO TARMAC ACCESS ROAD TO OLD HOTEL THEN FOLLOW TRACK FOR 17.2KM TO SITE. ATV OR QUAD ACCESS ONLY

NOTES:

REV	MODIFICATION	BY	CH	DATE
C	Major amendments	SPD	HK	18.07.23
B	Major amendments	SPD	HK	19.06.23
A	Issued for Approval	SPD	HK	22.05.23

Unit E, Madison Place, Northampton road,
Manchester, M40 5AG
Tel: 0161 785 4500
Fax: 0161 785 4501
Web: www.clarke-telecom.com

CORNERSTONE - SRN/TNS

Cell Name		Opt.
BOGAIRE-MAMORE ESTATE		A
Cell ID No		
CS ID	CS E REF	TNS REF
30731101	N/A	TNS1087A
VF	TEF	THREE
22683	N/A	HLD921
EE	85866	
Site Address / Contact Details		
LAND OFF WATER OF NEVIS MAMORE ESTATE KINLOCHLEVEN HIGHLANDS PH33 6TE		

Drawing Title: SITE LOCATION MAPS			
Purpose of issue: PLANNING			Dwg Rev:
Drawing Number: 100			C
Surveyed By: PP		Original Sheet Size: A3	Pack Issue:
Drawn: SPD	Date: 22.05.23	Checked: HK	Date: 22.05.23
			E

Drawings comply with TNS document: SRN TNS Standard Layouts & Acquisition Guidance specification