

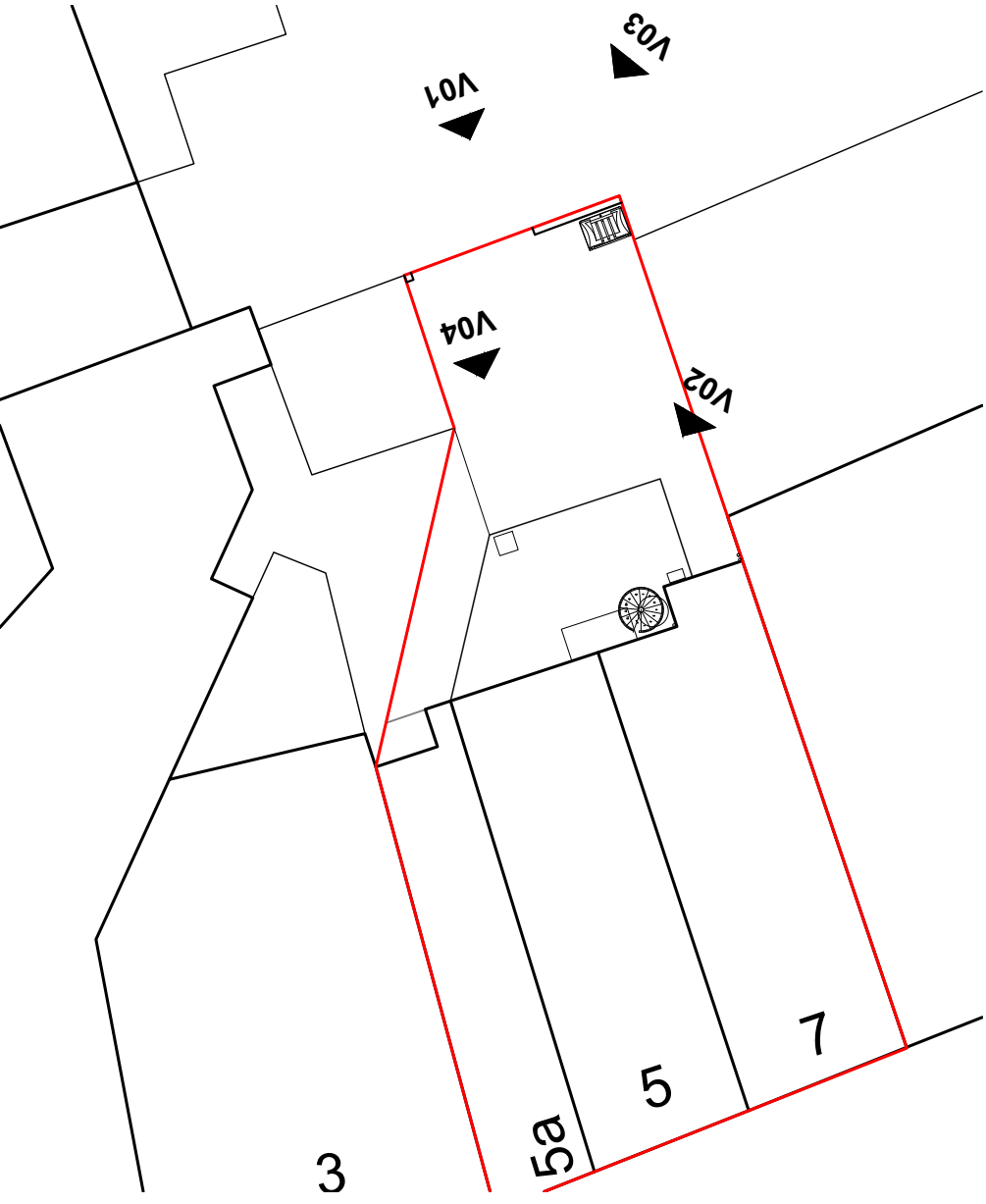


Notes
 This drawing has been prepared for the purpose of gaining planning permission only and does not purport to be a final or definitive drawing and should not be used for any other purpose. The drawing has been prepared based on survey drawings and information provided by others. The drawings and information must be checked and verified on site before commencement of works.
 © Copyright is the property of B Newton Architecture. No disclosure or copy of it may be made without the written permission of B Newton Architecture.

PLAN




VIEW 01: View into car parking area from adjacent Joice's Yard. Existing opening to be enlarged.



VIEW 02: View towards mound to be leveled and graded and finished in gravel to extend parking area.



VIEW 03: View into site from adjacent Joice's Yard showing brick pier to be removed and opening enlarged.



VIEW 04: View of rear elevation showing escape stair and rear doors in conflict with overgrown mound.

Revisions	Date	Rev	Details
	04/12/2023	/	Issued for Planning
	07/02/2024	/	Issued for Planning



B Newton Architecture
 B Newton Architecture
 Chichester, West Sussex
 T: +44 788 609 1177
 E: bnewtonarchitecture@gmail.com

Project Title & Address
5, 5A & 7 Church Street
 Basingstoke
 Hampshire, RG21 7QG

Drawing Title
Photographic Schedule
 as Proposed

Scale	Creation Date	Status
NTS@A3	Dec 2023	PLAN
Project No. 146	Drawing No. 120	Revision /

1 **PHOTOGRAPHIC SCHEDULE**
 Scale: NTS