


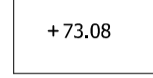
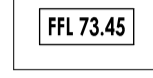


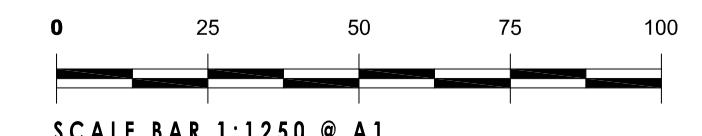
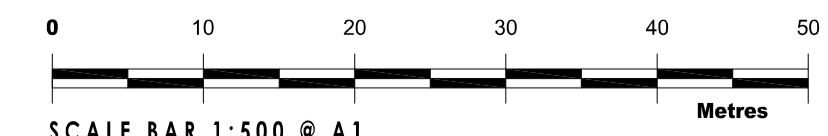
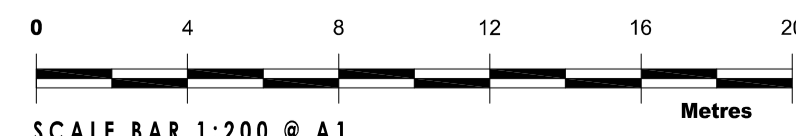
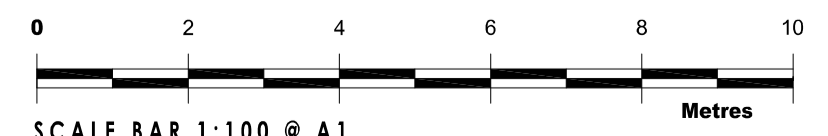
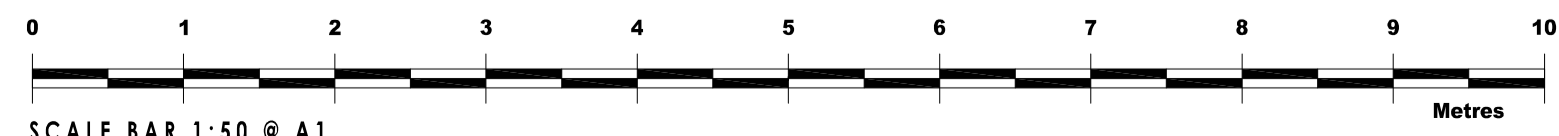
THIS DRAWING IS TO BE READ IN CONJUNCTION WITH DRAWINGS, DETAILS AND SPECIFICATIONS ISSUED FOR CONSTRUCTIONAL PURPOSES.
 CONTRACTORS MUST CHECK ALL DIMENSIONS ON SITE, ONLY FIGURED DIMENSIONS ARE TO BE WORKED FROM. DISCREPANCIES ARE TO BE REPORTED IMMEDIATELY.
 ALL MATERIALS AND WORKMANSHIP TO COMPLY WITH CURRENT BRITISH STANDARDS AND CODES OF PRACTICE.

Notes:

- Key:**
-  GRAVEL PARKING & TURNING
 -  PAVING SLABS
 -  GRASS
 -  + 73.08 EXISTING LEVELS
 -  FFL 73.45 PROPOSED LEVELS



PROPOSED "INDICATIVE" SITE LAYOUT PLAN
 SCALE 1:200



Rev.	Date.	Description

JAMES MORFORD
 ARCHITECTURAL SERVICES

9 Heather Meadow
 Fraddon
 St Columb
 Cornwall, TR9 6GA
 Mail: plans@jmorford.co.uk
 Web: www.jmorford.co.uk
 Tel: 01726 862855
 Mobile: 07977 510611

EXTENSIONS, LOFT CONVERSIONS, NEW BUILD, LISTED BUILDINGS, COMMERCIAL

PROJECT:
 2 NO PROPOSED DWELLINGS
 HOMESTAKE FARM
 BLACK CROSS
 ST COLUMB
 TR8 4LU

CLIENT:
 MR & MRS M. ADAMS

DRAWING:
 PROPOSED INDICATIVE SITE LAYOUT PLAN

SCALE:
 AS SHOWN @ A1

DRAWN BY:
 J. E. MORFORD

DATE:
 JAN. 2024

DRAWING NO.:
 2282-02

© THIS DRAWING IS THE COPYRIGHT OF J. E. MORFORD LIMITED