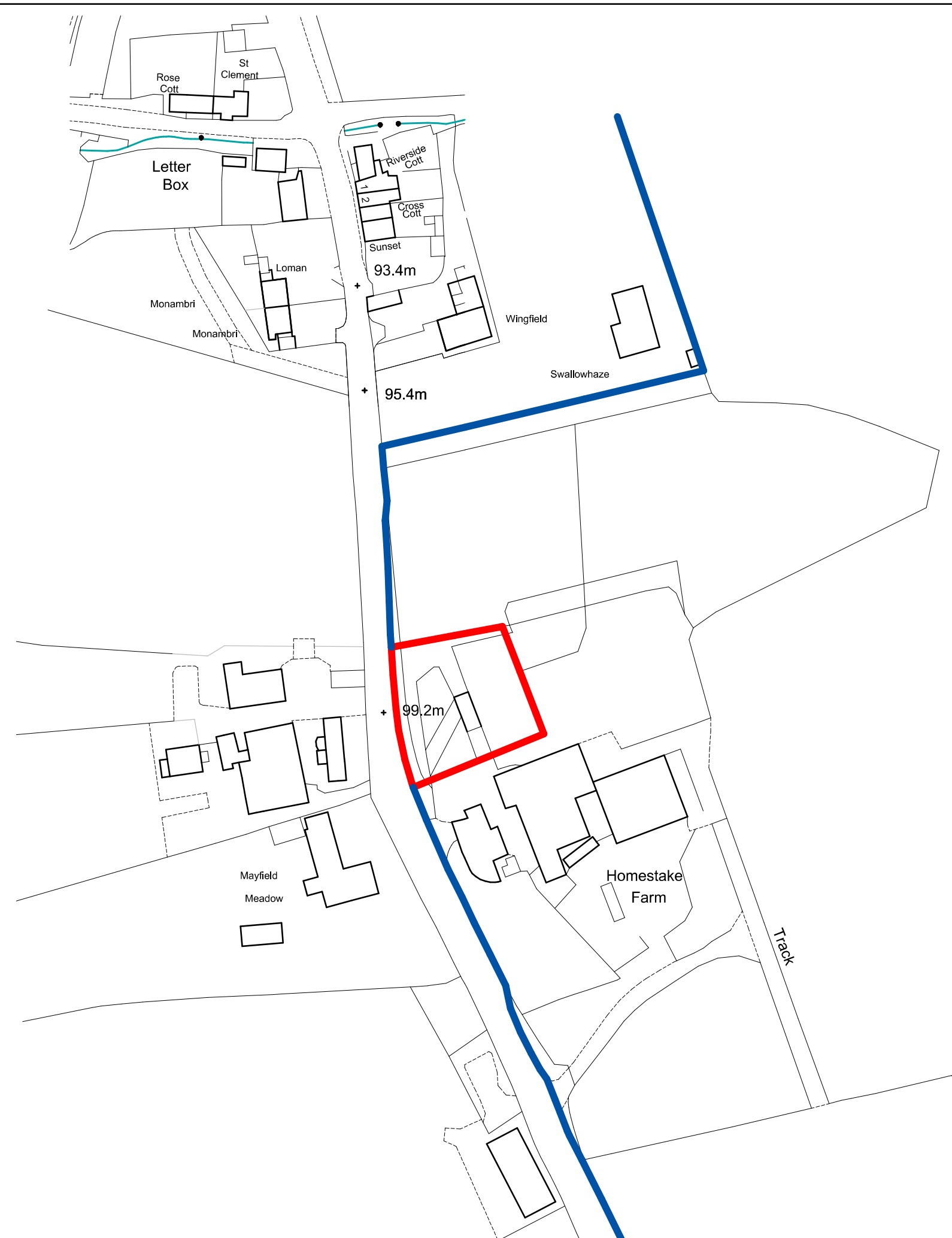


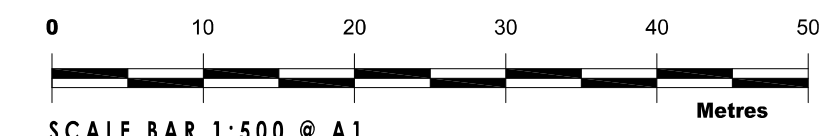
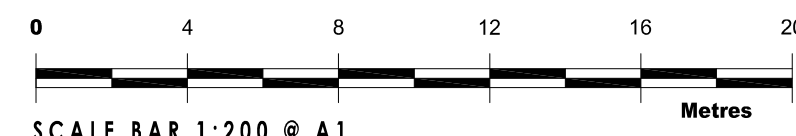
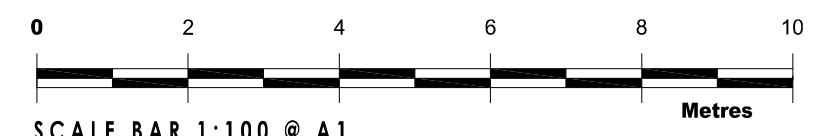
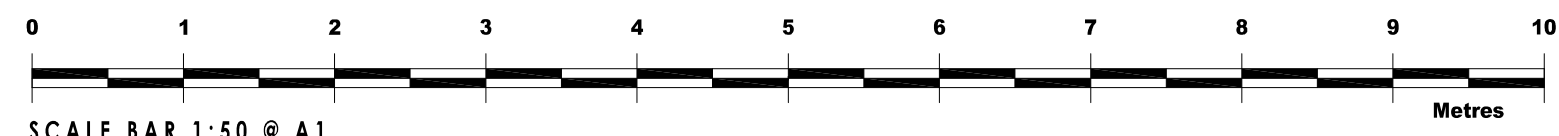


EXISTING SITE LAYOUT PLAN
SCALE 1:200



Ordnance Survey (c) Crown Copyright 2024. All rights reserved. Licence number 100022432

SITE LOCATION PLAN
SCALE 1:1250



THIS DRAWING IS TO BE READ IN CONJUNCTION WITH DRAWINGS, DETAILS AND SPECIFICATIONS ISSUED FOR CONSTRUCTIONAL PURPOSES.
CONTRACTORS MUST CHECK ALL DIMENSIONS ON SITE, ONLY FIGURED DIMENSIONS ARE TO BE WORKED FROM. DISCREPANCIES ARE TO BE REPORTED IMMEDIATELY.
ALL MATERIALS AND WORKMANSHIP TO COMPLY WITH CURRENT BRITISH STANDARDS AND CODES OF PRACTICE.

Notes:

Rev.	Date.	Description

JAMES MORFORD
ARCHITECTURAL SERVICES

9 Heather Meadow
Fraddon
St Columb
Cornwall, TR9 4GA
Moll: plans@jmorford.co.uk
Web: www.jmorford.co.uk
Tel: 01726 862855
Mobile: 07977 510611

EXTENSIONS, LOFT CONVERSIONS, NEW BUILD, LISTED BUILDINGS, COMMERCIAL

PROJECT:
2 NO PROPOSED DWELLINGS
HOMESTAKE FARM
BLACK CROSS
ST COLUMB
TR8 4LU

CLIENT:
MR & MRS M. ADAMS

DRAWING:
EXISTING SITE LAYOUT PLAN & SITE LOCATION PLAN

SCALE: AS SHOWN @ A1
DRAWN BY: J. E. MORFORD

DATE: JAN. 2024
DRAWING NO. 2282-01

© THIS DRAWING IS THE COPYRIGHT OF J. E. MORFORD LIMITED