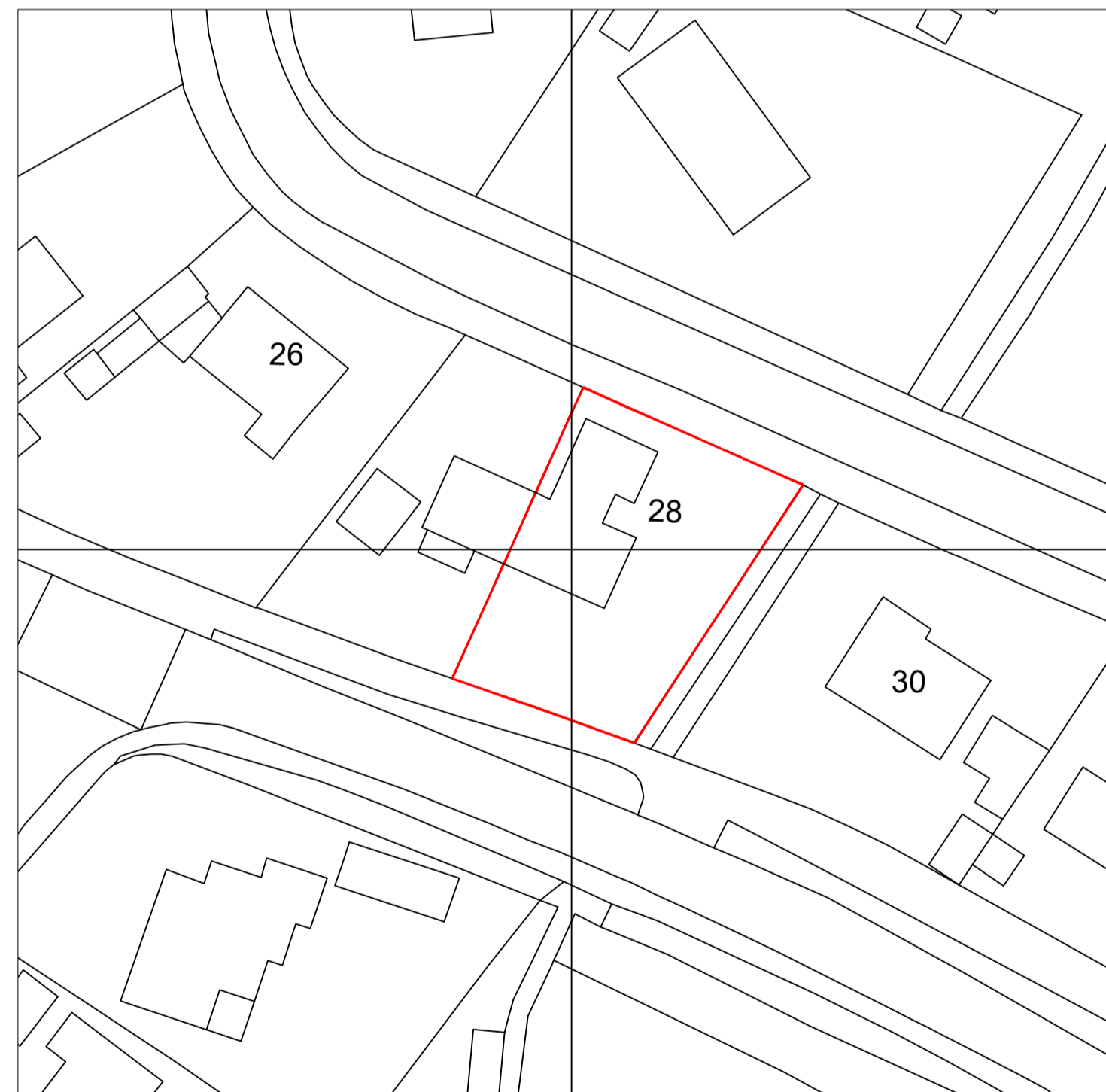
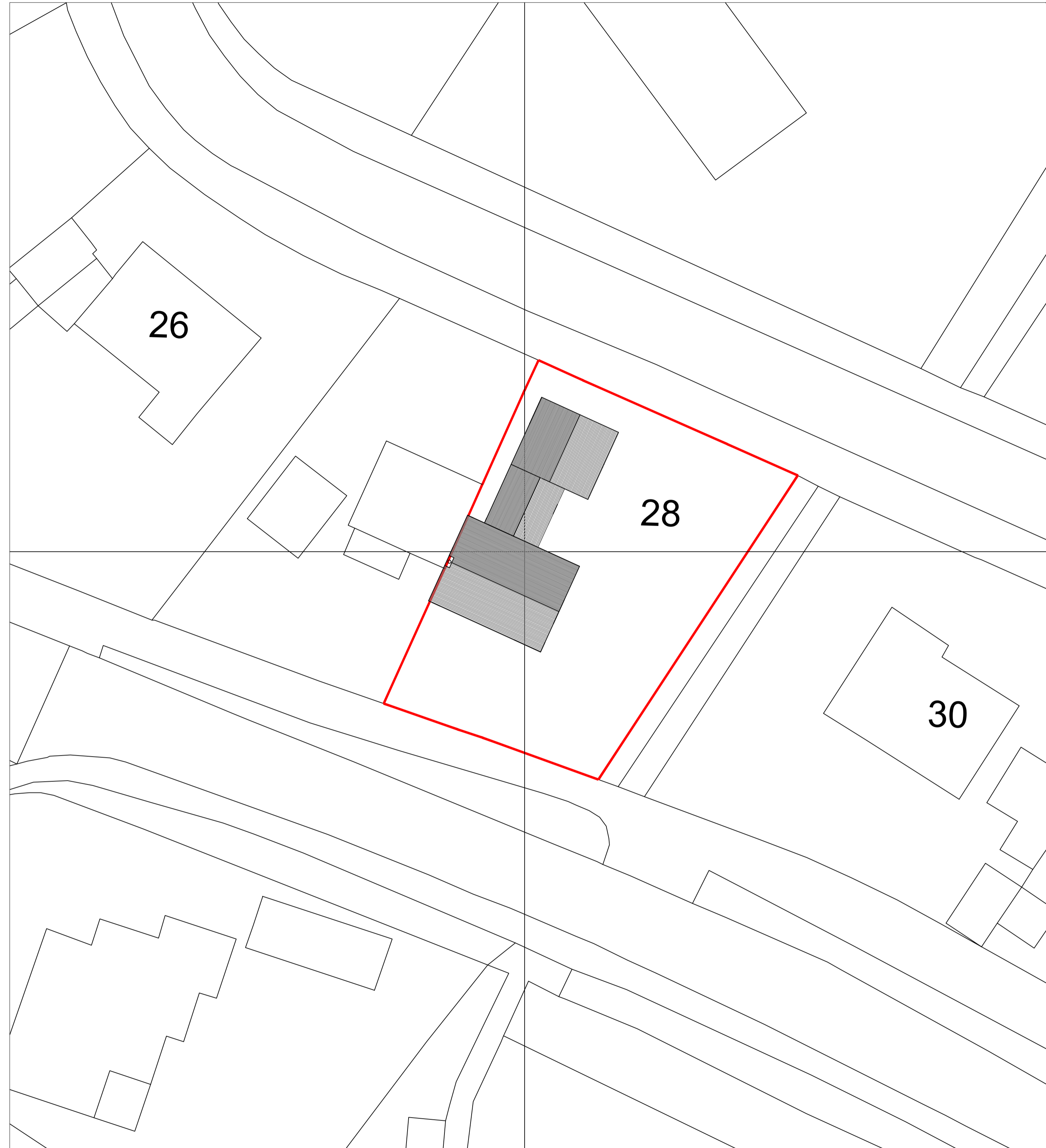


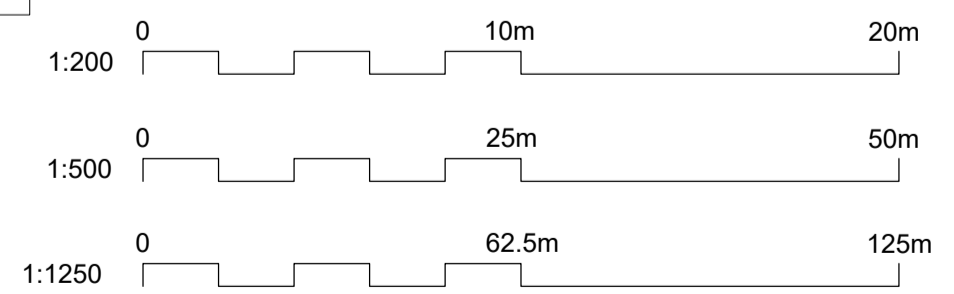
SITE LOCATION
Scale 1:1250



SITE LOCATION
Scale 1:500



BLOCK PLAN (SHOWING PROPOSED)
Scale 1:200



00 SITE LOCATION AND BLOCK PLAN
SCALE AS SHOWN @ A1

CR Design Services
Salvus House, Aykley Heads,
Durham, DH1 5TS
sales@crdesignservices.co.uk
www.crdesignservices.co.uk
Tel: 0191 645 6000

NOTES:

1. All dimensions to be checked on site.
2. Any discrepancies to be reported back to CR Design Services.
3. This drawing is part of a Building Control package, and should only be used for Building Control purposes.
4. Refer to Structural Engineer's drawings and specification for all structural elements.

OS Map Licence
OS Map data supplied by copla ltd trading as
UKPlanningMaps.com a licensed Ordnance Survey
partner (100054135). Data licence expires 17 January
2025. Unique plan reference: v1e/1046880/1410621

Rev. Date Description

DRAWING NO	DATE	DRAWING	PROJECT
3108 - 00	17.01.24	SITE LOCATION AND BLOCK PLAN	28 WAVENEY DRIVE, HOVETON, NORWICH, NR12 8DP
DRAWN	SCALE		
LH	AS SHOWN @ A1		