

## Flood map for planning

Your reference

**PC/23/018**

Location (easting/northing)

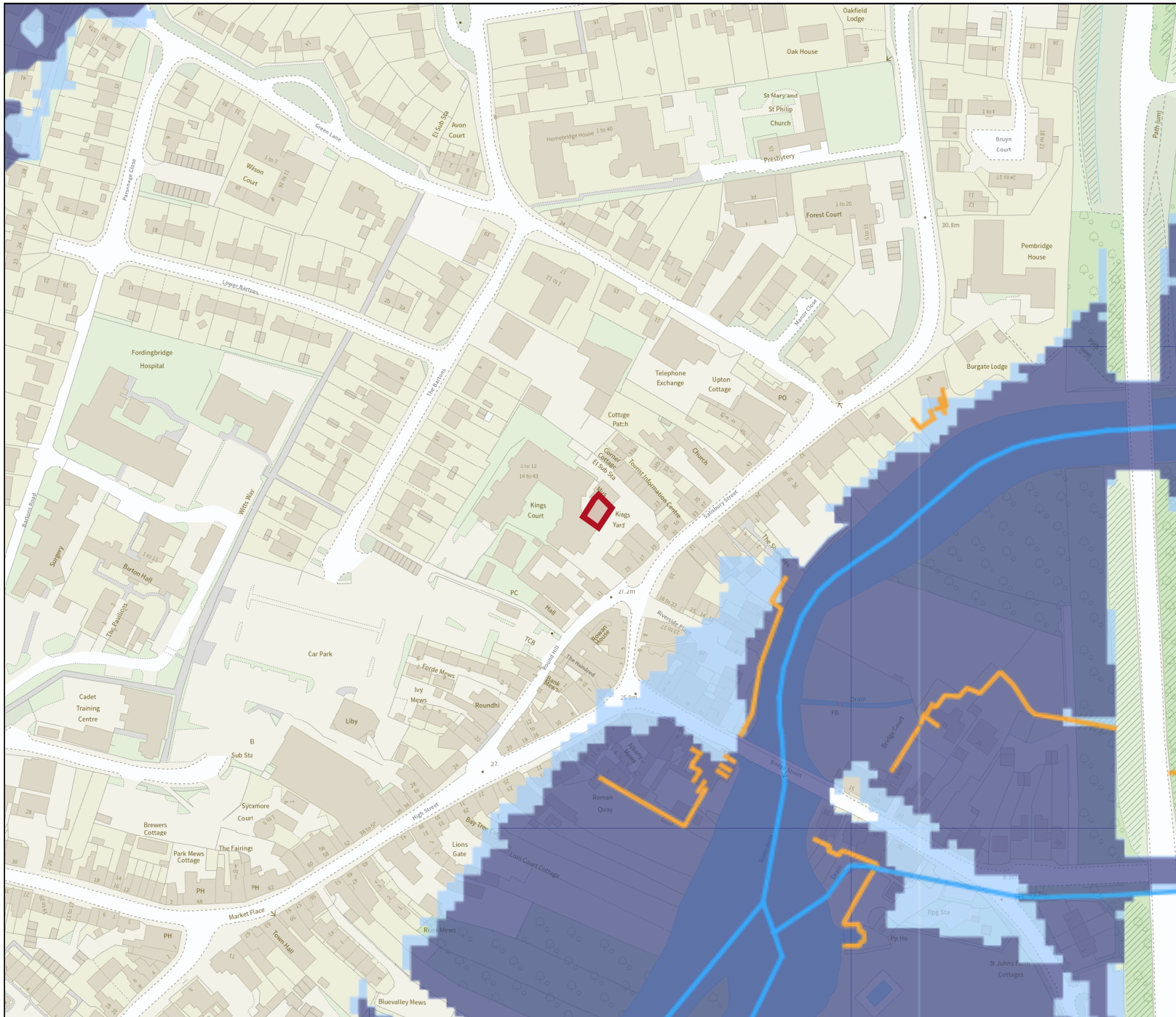
**414853/114331**






Scale

**1:2500**

Created

**28 Jan 2024 16:53**



-  Selected area
-  Flood zone 3
-  Flood zone 2
-  Flood zone 1
-  Flood defence
-  Main river
-  Water storage area

