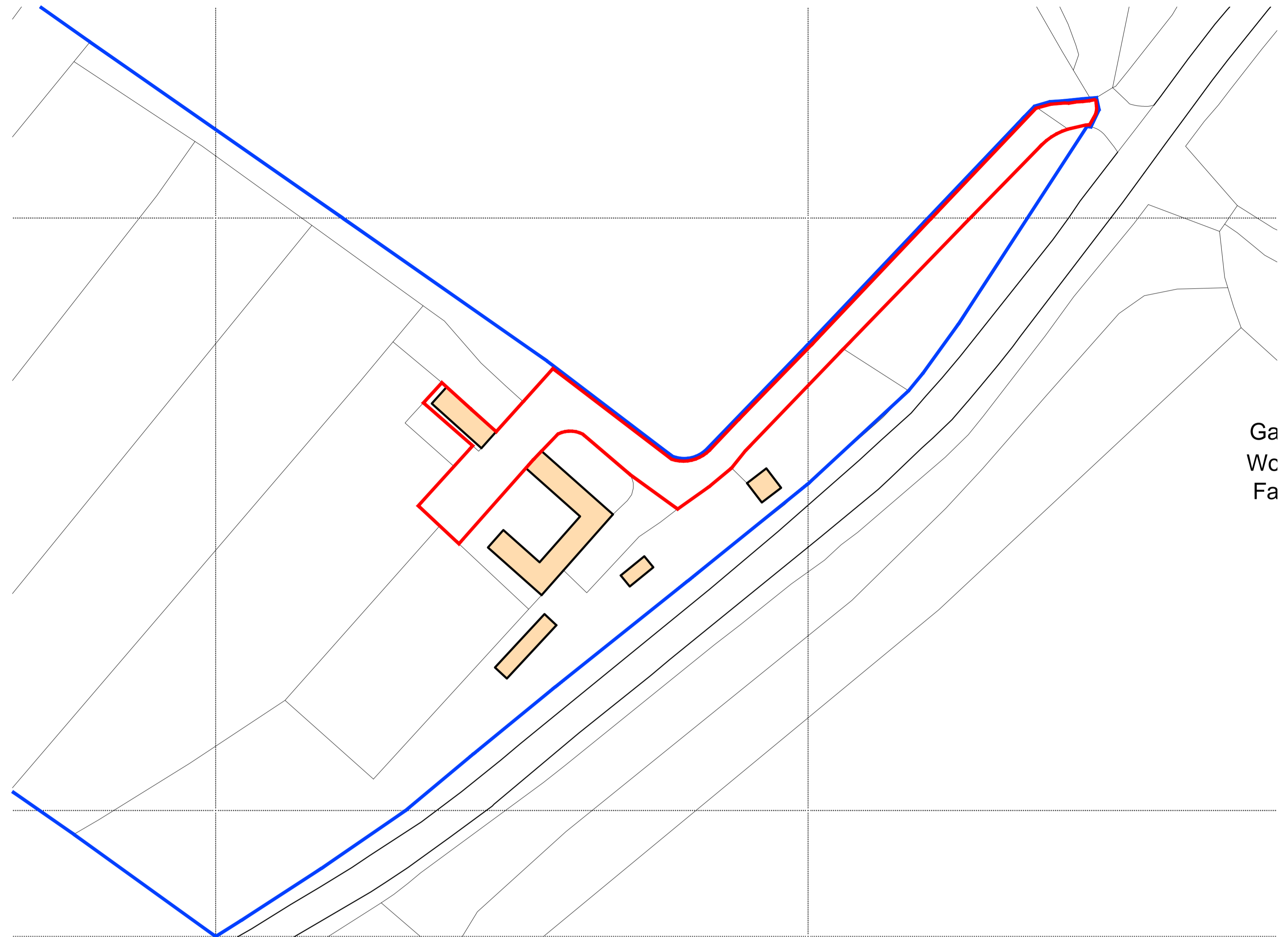


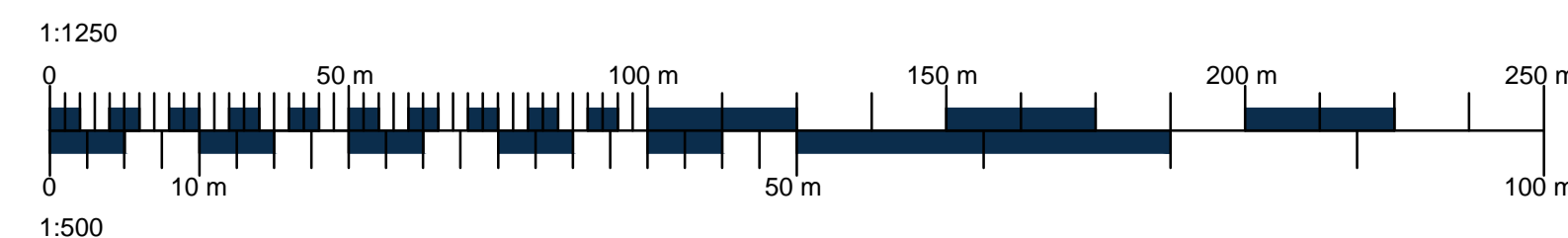
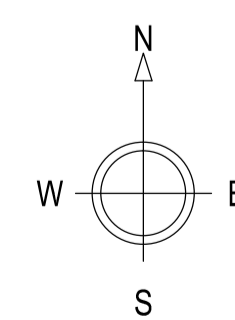


Ordnance Survey, (c) Crown Copyright 2023. All rights reserved. Licence number 100022432

LOCATION PLAN
Scale 1:1250



BLOCK PLAN
Scale 1:500



— Ownership Boundary
— Site Boundary

NOTES:

1. Use written dimensions only. All dimensions to be checked on site and any discrepancies reported to ACORUS immediately. If in doubt ask.
 2. Where relevant, significant hazards have been identified on the drawing. Hazards which should be obvious to a competent contractor or unforeseeable have not been identified.
 3. This drawing is confidential and remains the exclusive property of ACORUS.
 4. Ordnance Survey Paper Map Copying Licence Number: 100039456.
- © ACORUS Rural Property Services Ltd.



Rev.	Date	Description	Dim	Chk
			Drawn	Checked

PROJECT
Mr S Robinson
Windbush View, Preston Bissett Road,
Gawcott, MK18 4HS

TITLE
Retention of Mobile Home
Location and Block Plan

SCALE	DATE	DRAWN BY	CHECKED BY
AS SHOWN @A1	Nov 23	IH	OH
JOB NO.	DRAWING NO.	REVISION	
OH/2130/1123	100_01		



PRELIMINARY