

Site Details:

350742 440250

Client Ref: Stables_at_Myerscough_hall_drive
Report Ref: GS-WSF-VRB-OT5-EMN
Grid Ref: 350712, 440267

Map Name: County Series

Map date: 1846-1847


Scale: 1:10,560

Printed at: 1:10,560



Surveyed 1845
 Revised N/A
 Edition 1847
 Copyright N/A
 Levelled N/A

Surveyed 1844
 Revised N/A
 Edition 1846
 Copyright N/A
 Levelled N/A



Surveyed 1844
 Revised N/A
 Edition 1847
 Copyright N/A
 Levelled N/A

Surveyed 1844
 Revised N/A
 Edition 1846
 Copyright N/A
 Levelled N/A

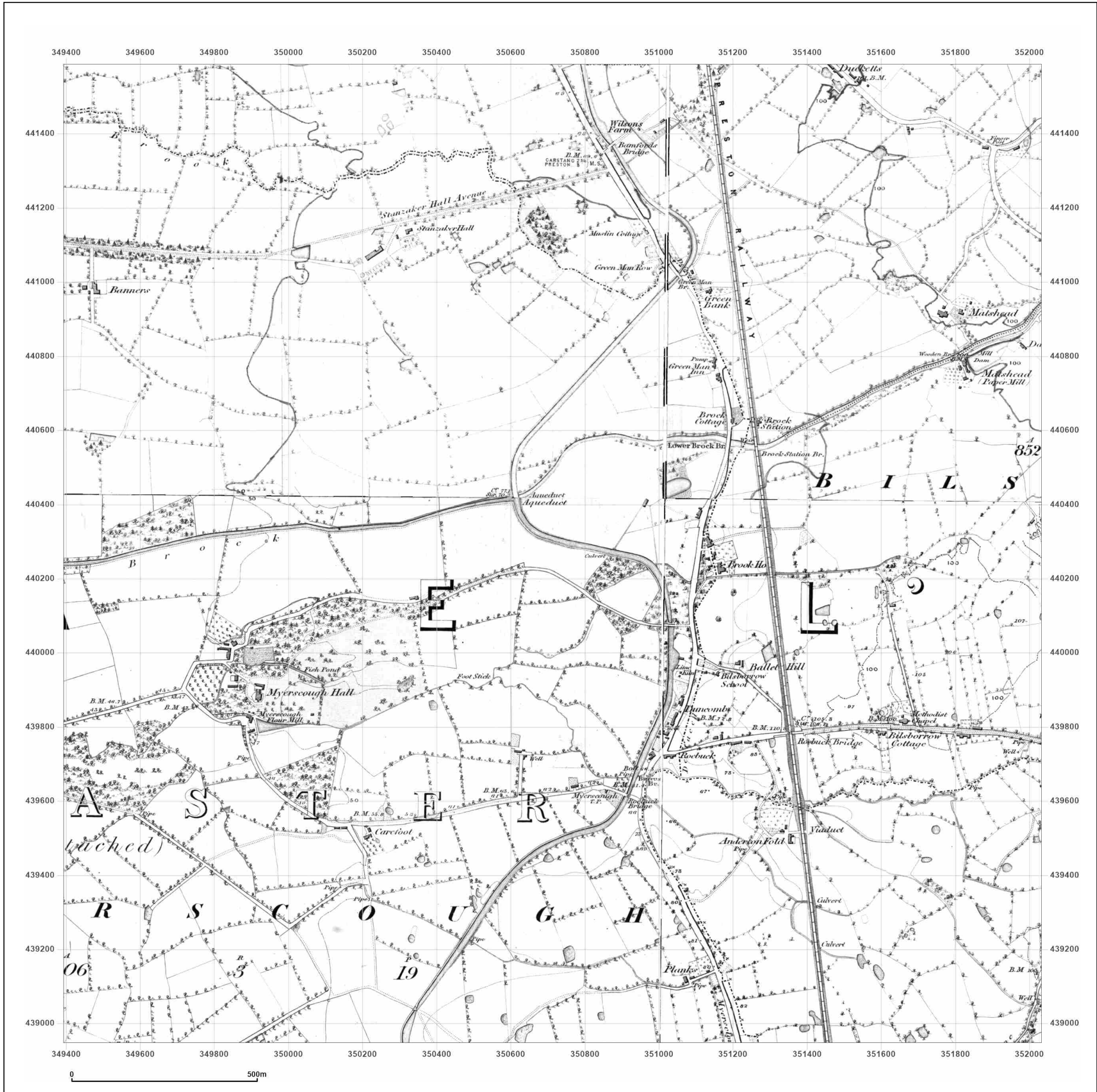


Produced by
 Groundsure Insights
 T: 08444 159000
 E: info@groundsure.com
 W: www.groundsure.com

© Crown copyright and database rights 2018 Ordnance Survey 100035207

Production date: 09 December 2023

Map legend available at:
www.groundsure.com/sites/default/files/groundsure_legend.pdf



Site Details:

350742 440250

Client Ref: Stables_at_Myerscough_hall_drive
Report Ref: GS-WSF-VRB-OT5-EMN
Grid Ref: 350712, 440267

Map Name: County Series

Map date: 1891

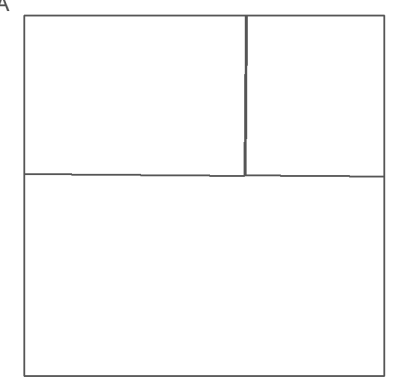
Scale: 1:10,560

Printed at: 1:10,560



Surveyed 1845
 Revised 1891
 Edition N/A
 Copyright N/A
 Levelled N/A

Surveyed 1844
 Revised 1891
 Edition N/A
 Copyright N/A
 Levelled N/A

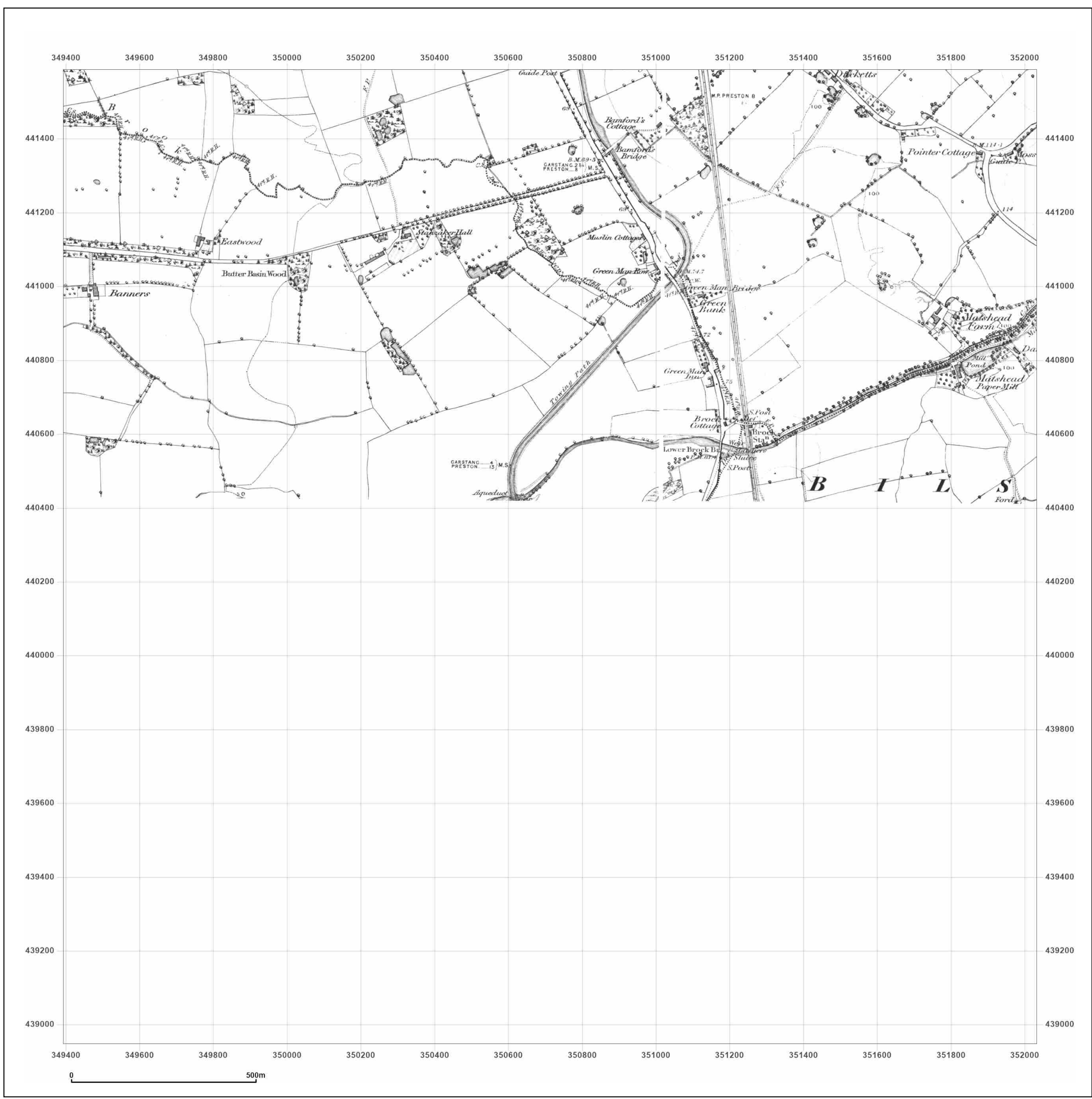


Produced by
 Groundsure Insights
 T: 08444 159000
 E: info@groundsure.com
 W: www.groundsure.com

© Crown copyright and database rights 2018 Ordnance Survey 100035207

Production date: 09 December 2023

Map legend available at:
www.groundsure.com/sites/default/files/groundsure_legend.pdf



Site Details:

350742 440250

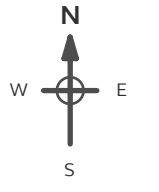
Client Ref: Stables_at_Myerscough_hall_drive
Report Ref: GS-WSF-VRB-OT5-EMN
Grid Ref: 350712, 440267

Map Name: County Series


Map date: 1892

Scale: 1:10,560

Printed at: 1:10,560



Surveyed 1892
 Revised 1892
 Edition N/A
 Copyright N/A
 Levelled N/A



Surveyed 1892
 Revised 1892
 Edition N/A
 Copyright N/A
 Levelled N/A

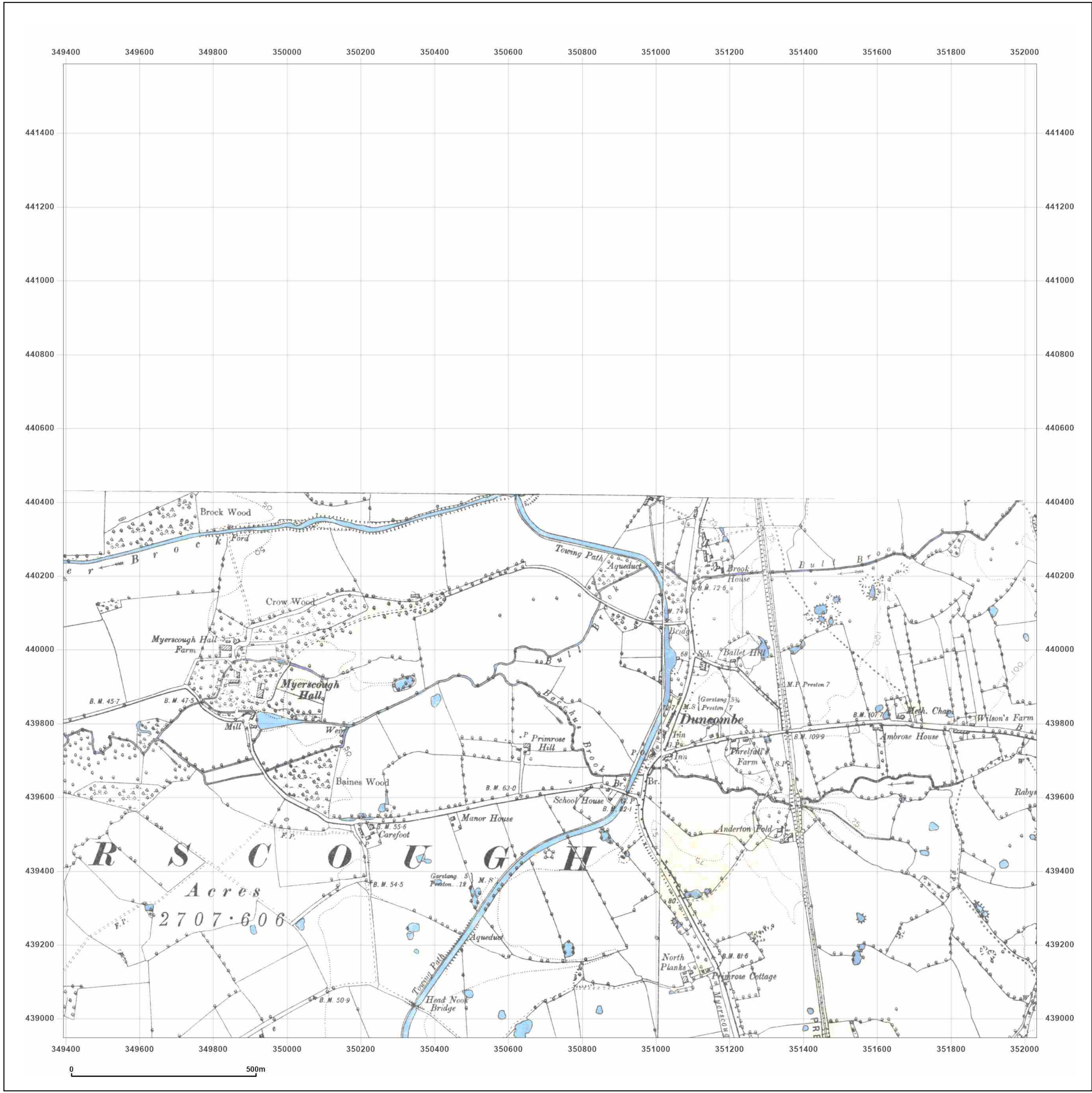


Produced by
 Groundsure Insights
 T: 08444 159000
 E: info@groundsure.com
 W: www.groundsure.com

© Crown copyright and database rights 2018 Ordnance Survey 100035207

Production date: 09 December 2023

Map legend available at:
www.groundsure.com/sites/default/files/groundsure_legend.pdf



Site Details:

350742 440250

Client Ref: Stables_at_Myerscough_hall_drive
Report Ref: GS-WSF-VRB-OT5-EMN
Grid Ref: 350712, 440267

Map Name: County Series

Map date: 1910-1914

Scale: 1:10,560

Printed at: 1:10,560



Surveyed 1844
 Revised 1910
 Edition N/A
 Copyright N/A
 Levelled N/A

Surveyed 1844
 Revised 1914
 Edition N/A
 Copyright N/A
 Levelled N/A

Surveyed 1844
 Revised 1913
 Edition N/A
 Copyright N/A
 Levelled N/A

Surveyed 1844
 Revised 1910
 Edition N/A
 Copyright N/A
 Levelled N/A

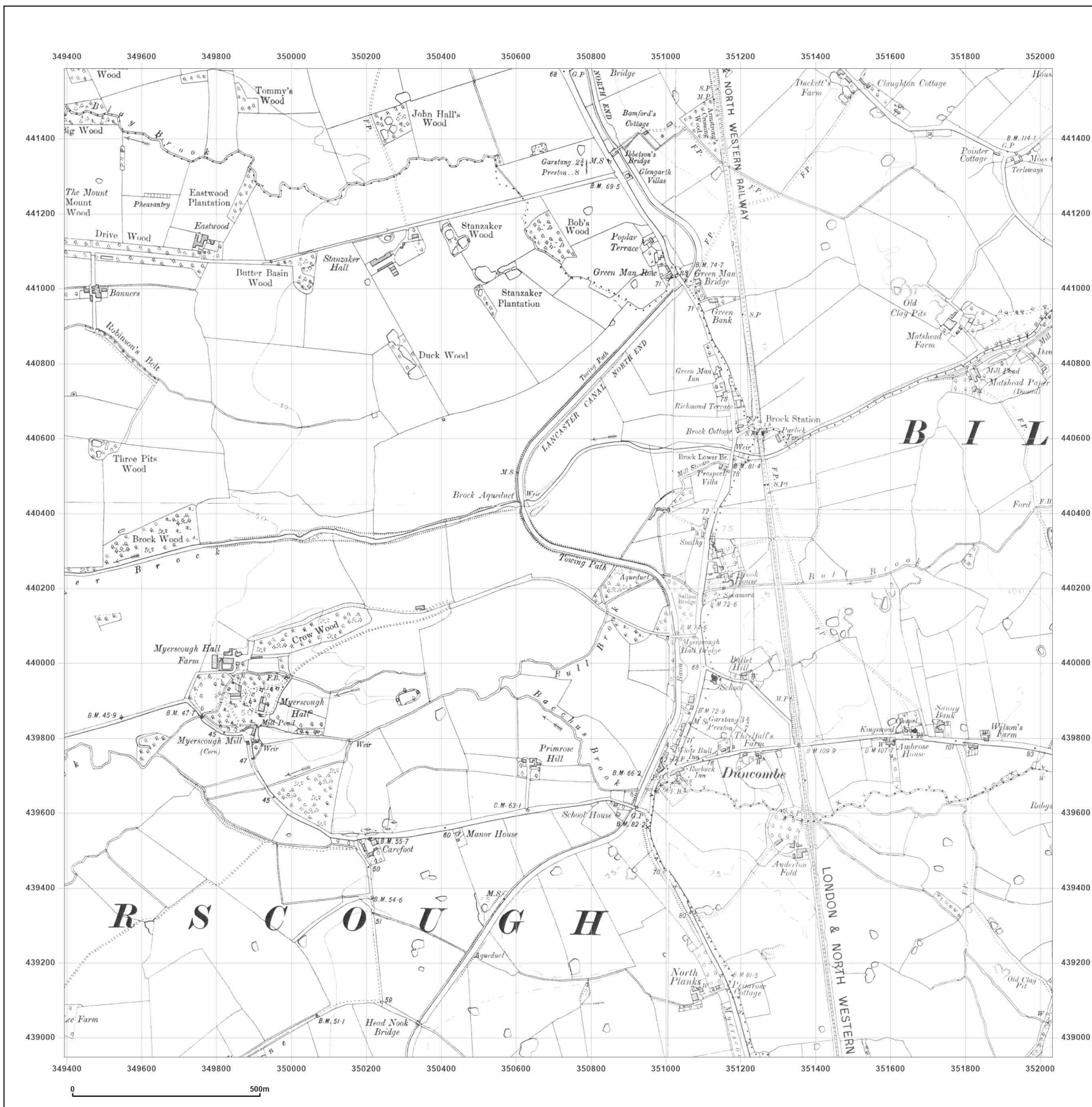


Produced by
 Groundsure Insights
 T: 08444 159000
 E: info@groundsure.com
 W: www.groundsure.com

© Crown copyright and database rights 2018 Ordnance Survey 100035207

Production date: 09 December 2023

Map legend available at:
www.groundsure.com/sites/default/files/groundsure_legend.pdf



Site Details:

350742 440250

Client Ref: Stables_at_Myerscough_hall_drive
Report Ref: GS-WSF-VRB-OT5-EMN
Grid Ref: 350712, 440267

Map Name: County Series


Map date: 1932-1933

Scale: 1:10,560

Printed at: 1:10,560



Surveyed 1844
 Revised 1933
 Edition N/A
 Copyright N/A
 Levelled N/A



Surveyed 1844
 Revised 1932
 Edition N/A
 Copyright N/A
 Levelled N/A

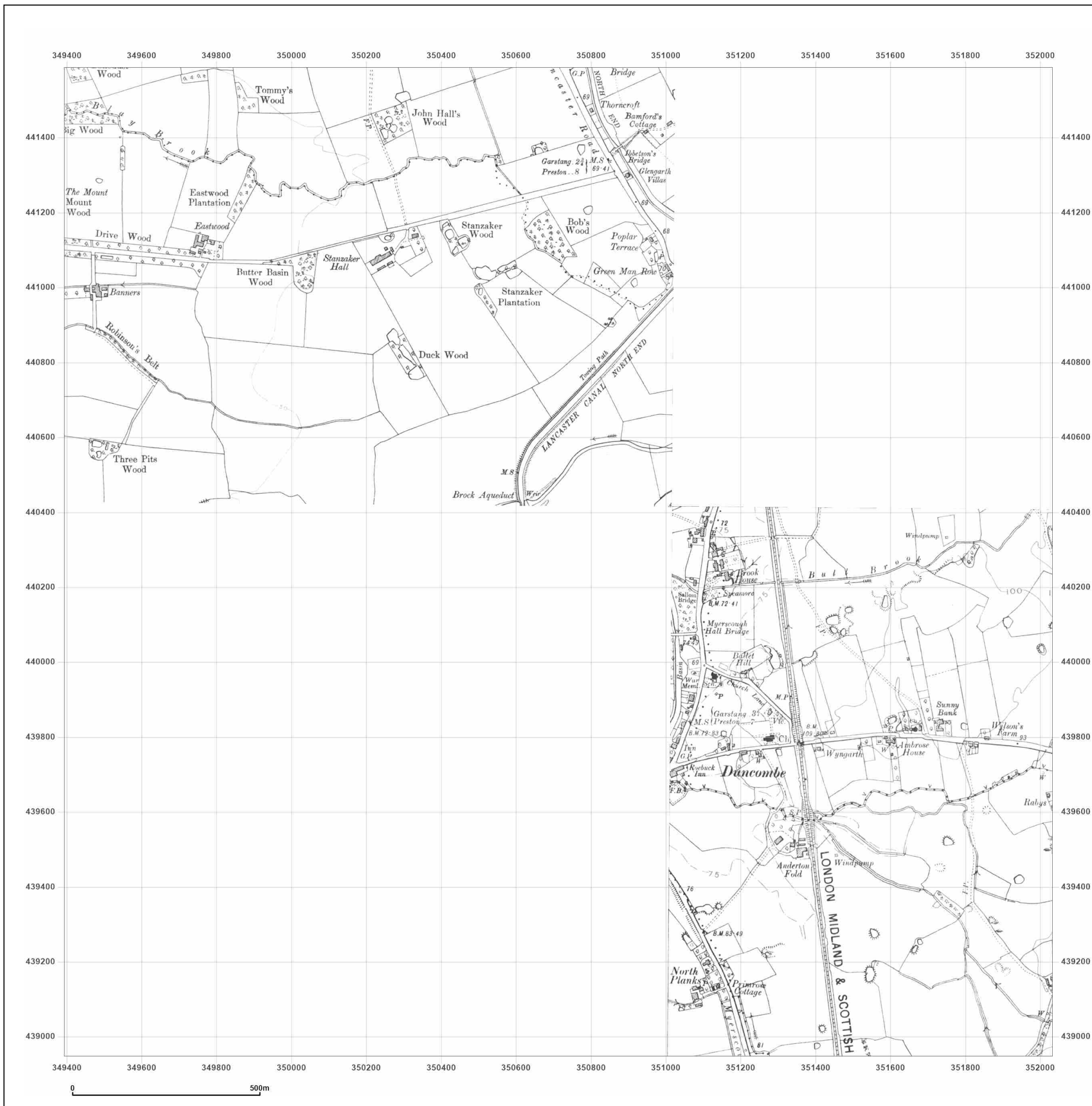


Produced by
 Groundsure Insights
 T: 08444 159000
 E: info@groundsure.com
 W: www.groundsure.com

© Crown copyright and database rights 2018 Ordnance Survey 100035207

Production date: 09 December 2023

Map legend available at:
www.groundsure.com/sites/default/files/groundsure_legend.pdf



Site Details:

350742 440250

Client Ref: Stables_at_Myerscough_hall_drive
Report Ref: GS-WSF-VRB-OT5-EMN
Grid Ref: 350712, 440267

Map Name: Provisional

Map date: 1951


Scale: 1:10,560

Printed at: 1:10,560



Surveyed 1951
 Revised 1951
 Edition N/A
 Copyright N/A
 Levelled N/A

Surveyed 1951
 Revised 1951
 Edition N/A
 Copyright N/A
 Levelled N/A



Surveyed 1951
 Revised 1951
 Edition N/A
 Copyright N/A
 Levelled N/A

Surveyed 1951
 Revised 1951
 Edition N/A
 Copyright N/A
 Levelled N/A

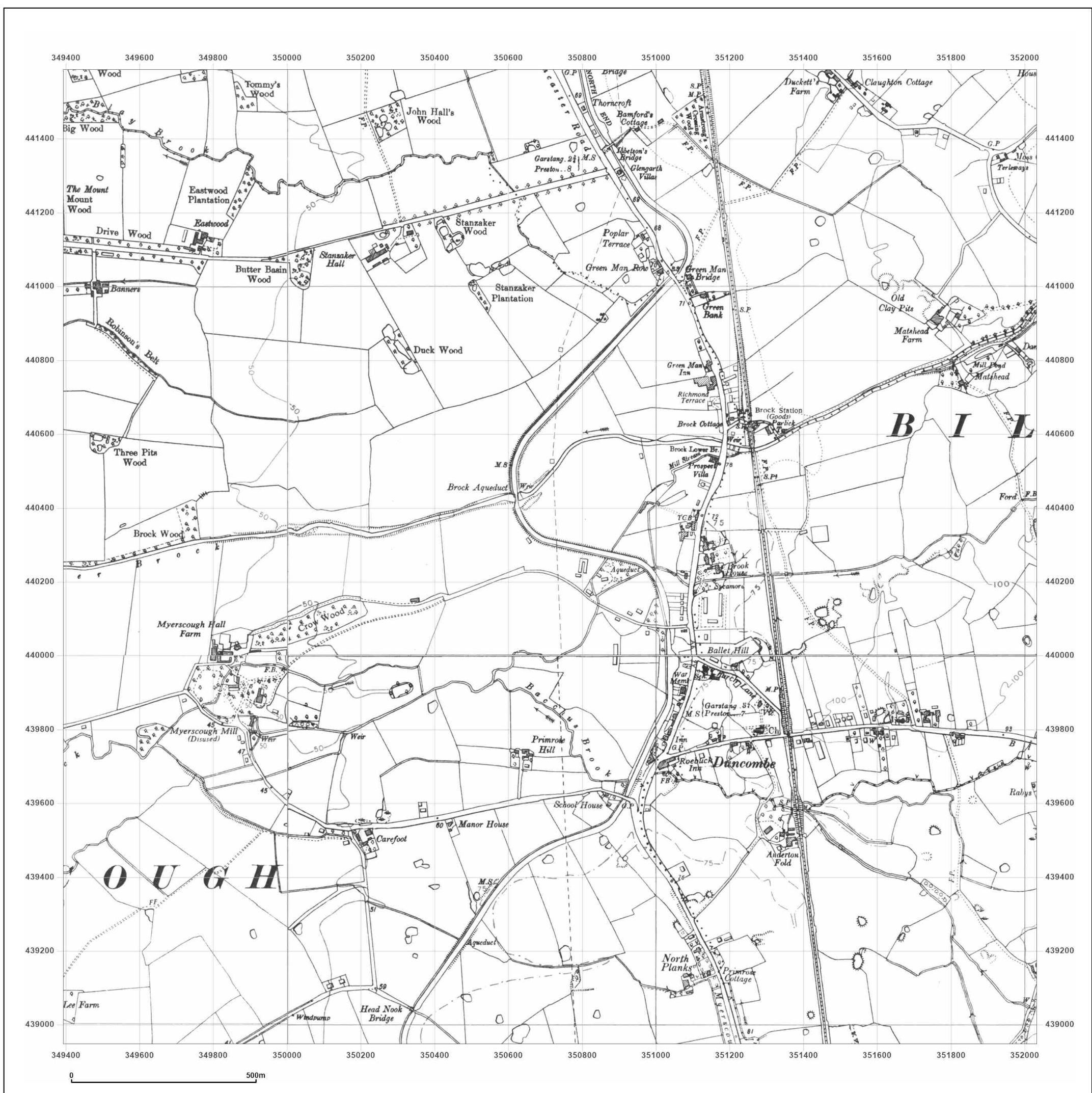


Produced by
 Groundsure Insights
 T: 08444 159000
 E: info@groundsure.com
 W: www.groundsure.com

© Crown copyright and database rights 2018 Ordnance Survey 100035207

Production date: 09 December 2023

Map legend available at:
www.groundsure.com/sites/default/files/groundsure_legend.pdf



Site Details:

350742 440250

Client Ref: Stables_at_Myerscough_hall_drive
Report Ref: GS-WSF-VRB-OT5-EMN
Grid Ref: 350712, 440267

Map Name: Provisional

Map date: 1967-1968


Scale: 1:10,560

Printed at: 1:10,560



Surveyed 1967
 Revised 1967
 Edition N/A
 Copyright N/A
 Levelled N/A

Surveyed 1968
 Revised 1968
 Edition N/A
 Copyright N/A
 Levelled N/A



Surveyed 1967
 Revised 1967
 Edition N/A
 Copyright N/A
 Levelled N/A

Surveyed 1968
 Revised 1968
 Edition N/A
 Copyright N/A
 Levelled N/A

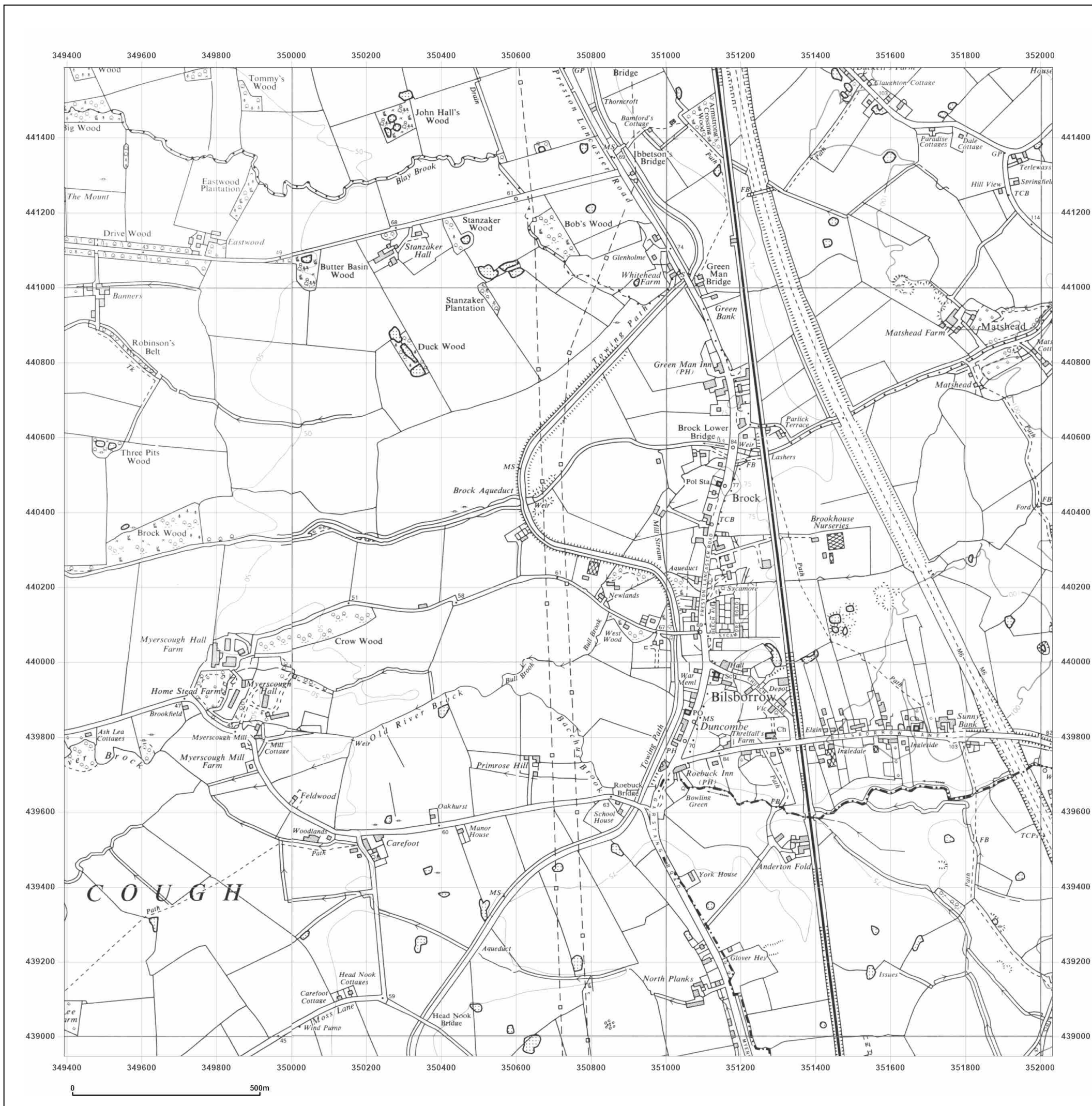


Produced by
 Groundsure Insights
 T: 08444 159000
 E: info@groundsure.com
 W: www.groundsure.com

© Crown copyright and database rights 2018 Ordnance Survey 100035207

Production date: 09 December 2023

Map legend available at:
www.groundsure.com/sites/default/files/groundsure_legend.pdf



Site Details:

350742 440250

Client Ref: Stables_at_Myerscough_hall_drive
Report Ref: GS-WSF-VRB-OT5-EMN
Grid Ref: 350712, 440267

Map Name: National Grid


Map date: 1987-1989

Scale: 1:10,000

Printed at: 1:10,000



Surveyed 1970
 Revised 1987
 Edition N/A
 Copyright N/A
 Levelled N/A



Surveyed 1983
 Revised 1989
 Edition N/A
 Copyright N/A
 Levelled N/A



Produced by
 Groundsure Insights
 T: 08444 159000
 E: info@groundsure.com
 W: www.groundsure.com

© Crown copyright and database rights 2018 Ordnance Survey 100035207

Production date: 09 December 2023

Map legend available at:
www.groundsure.com/sites/default/files/groundsure_legend.pdf



Site Details:

350742 440250



Client Ref: Stables_at_Myerscough_hall_drive
Report Ref: GS-WSF-VRB-OT5-EMN
Grid Ref: 350712, 440267

Map Name: National Grid

Map date: 2001

Scale: 1:10,000

Printed at: 1:10,000

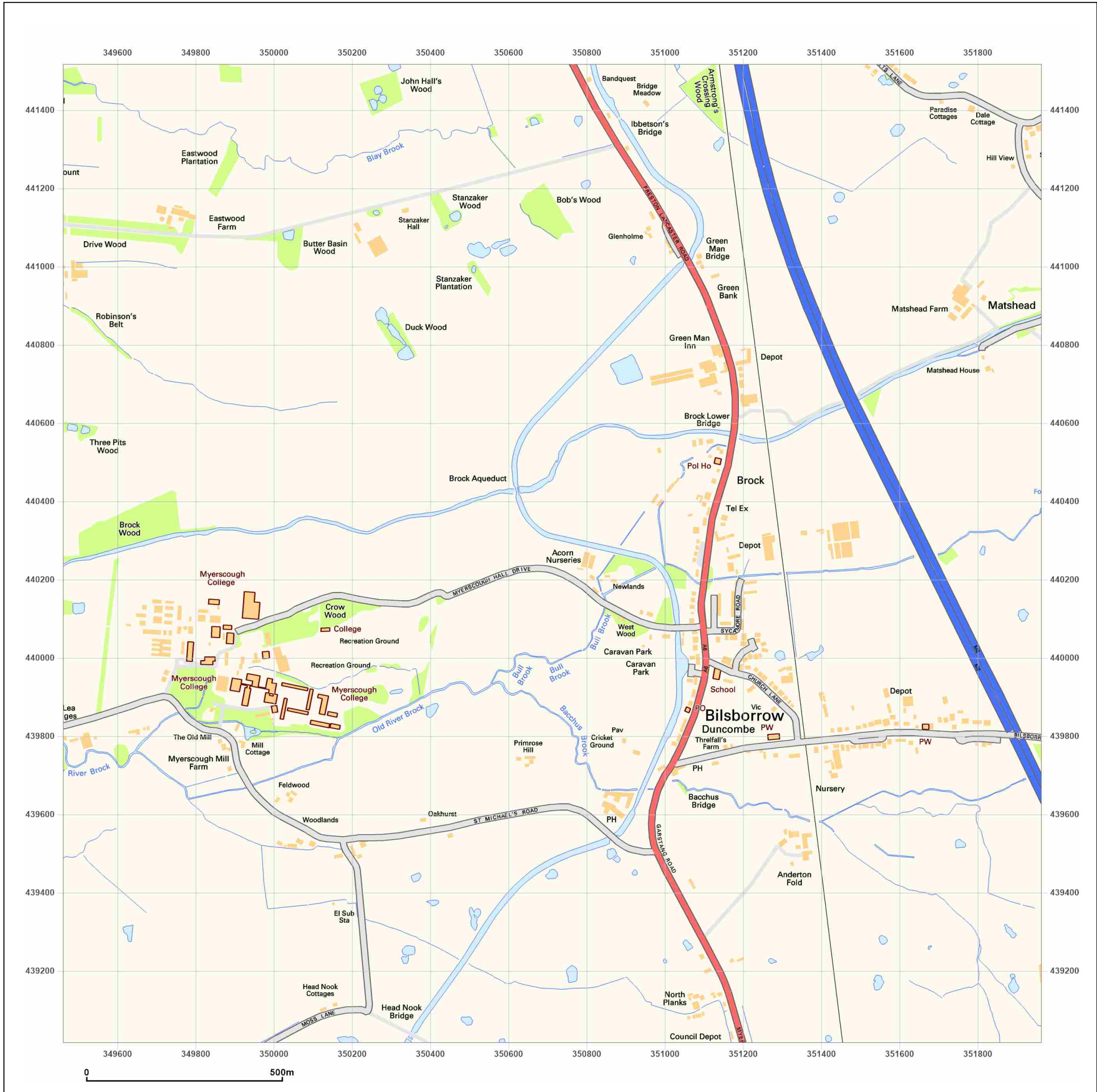


Produced by
 Groundsure Insights
 T: 08444 159000
 E: info@groundsure.com
 W: www.groundsure.com

© Crown copyright and database rights 2018 Ordnance Survey 100035207

Production date: 09 December 2023

Map legend available at:
www.groundsure.com/sites/default/files/groundsure_legend.pdf



Site Details:

350742 440250

Client Ref: Stables_at_Myerscough_hall_drive
Report Ref: GS-WSF-VRB-OT5-EMN
Grid Ref: 350712, 440267

Map Name: National Grid

Map date: 2010

Scale: 1:10,000

Printed at: 1:10,000

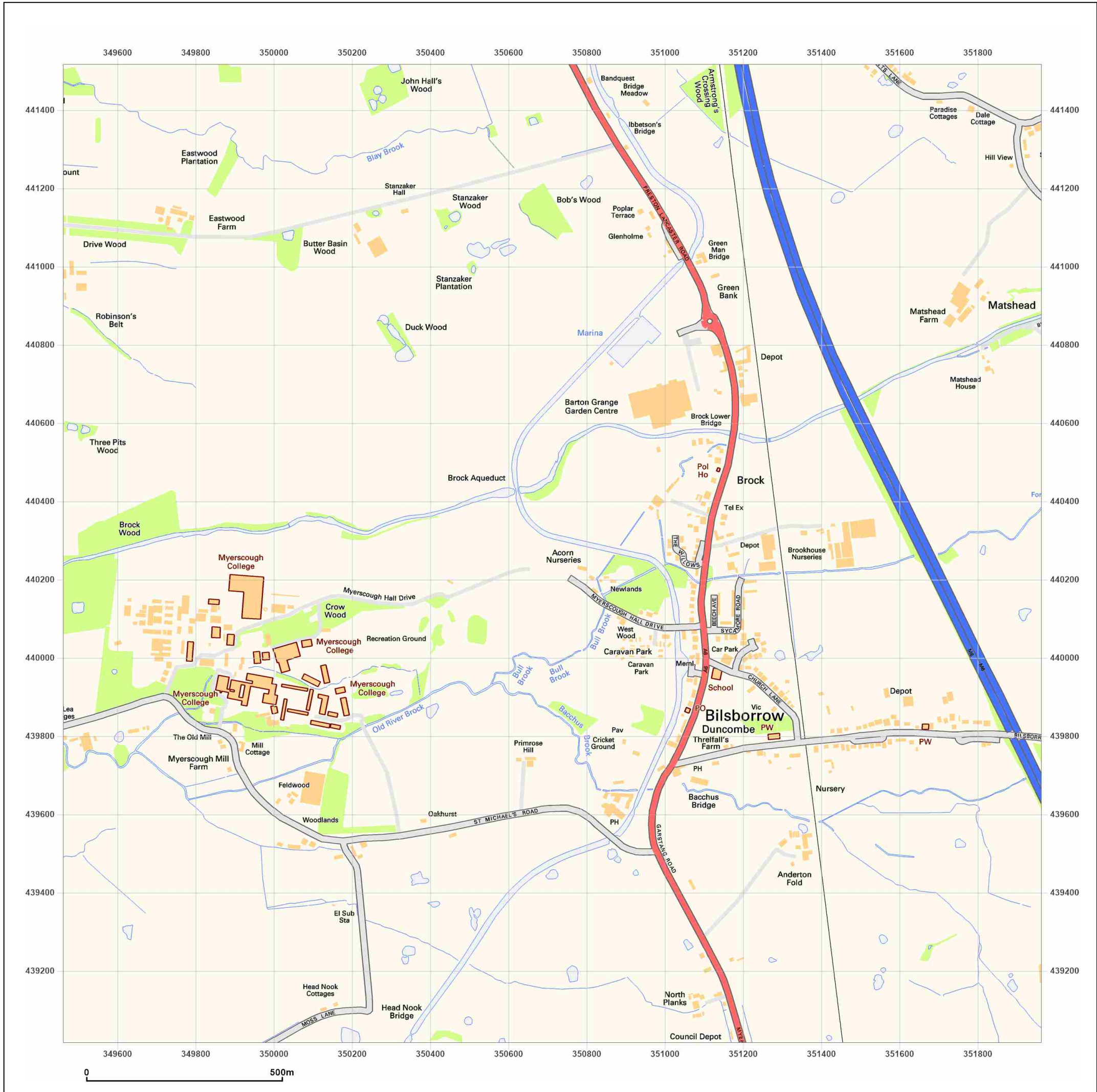


Produced by
 Groundsure Insights
 T: 08444 159000
 E: info@groundsure.com
 W: www.groundsure.com

© Crown copyright and database rights 2018 Ordnance Survey 100035207

Production date: 09 December 2023

Map legend available at:
www.groundsure.com/sites/default/files/groundsure_legend.pdf



Site Details:

350742 440250


Client Ref: Stables_at_Myerscough_hall_drive
Report Ref: GS-WSF-VRB-OT5-EMN
Grid Ref: 350712, 440267

Map Name: National Grid

Map date: 2023

Scale: 1:10,000

Printed at: 1:10,000



Produced by
 Groundsure Insights
 T: 08444 159000
 E: info@groundsure.com
 W: www.groundsure.com

© Crown copyright and database rights 2018 Ordnance Survey 100035207

Production date: 09 December 2023

Map legend available at:
www.groundsure.com/sites/default/files/groundsure_legend.pdf

