

**Site Details:**  
350742 440250

**Client Ref:** Stables\_at\_Myerscough\_hall\_drive  
**Report Ref:** GS-WSF-VRB-OT5-EMN  
**Grid Ref:** 350712, 440267

**Map Name:** County Series  
**Map date:** 1892-1893  
**Scale:** 1:2,500  
**Printed at:** 1:2,500



<p>Surveyed 1891 Revised N/A Edition N/A Copyright 1893 Levelled N/A</p>	<p>Surveyed 1892 Revised 1892 Edition N/A Copyright N/A Levelled N/A</p>
<p>Surveyed 1892 Revised 1892 Edition N/A Copyright N/A Levelled N/A</p>	<p>Surveyed 1892 Revised 1892 Edition N/A Copyright N/A Levelled N/A</p>



Produced by  
Groundsure Insights  
T: 08444 159000  
E: [info@groundsure.com](mailto:info@groundsure.com)  
W: [www.groundsure.com](http://www.groundsure.com)

© Crown copyright and database rights 2018 Ordnance Survey 100035207

Production date: 09 December 2023

Map legend available at:  
[www.groundsure.com/sites/default/files/groundsure\\_legend.pdf](http://www.groundsure.com/sites/default/files/groundsure_legend.pdf)

**Site Details:**

350742 440250

**Client Ref:** Stables\_at\_Myerscough\_hall\_drive  
**Report Ref:** GS-WSF-VRB-OT5-EMN  
**Grid Ref:** 350712, 440267

**Map Name:** County Series

**Map date:** 1912

**Scale:** 1:2,500

**Printed at:** 1:2,500



Surveyed 1912  
 Revised 1912  
 Edition N/A  
 Copyright N/A  
 Levelled N/A

Surveyed 1912  
 Revised 1912  
 Edition N/A  
 Copyright N/A  
 Levelled N/A

Surveyed 1912  
 Revised 1912  
 Edition N/A  
 Copyright N/A  
 Levelled N/A

Surveyed 1912  
 Revised 1912  
 Edition N/A  
 Copyright N/A  
 Levelled N/A

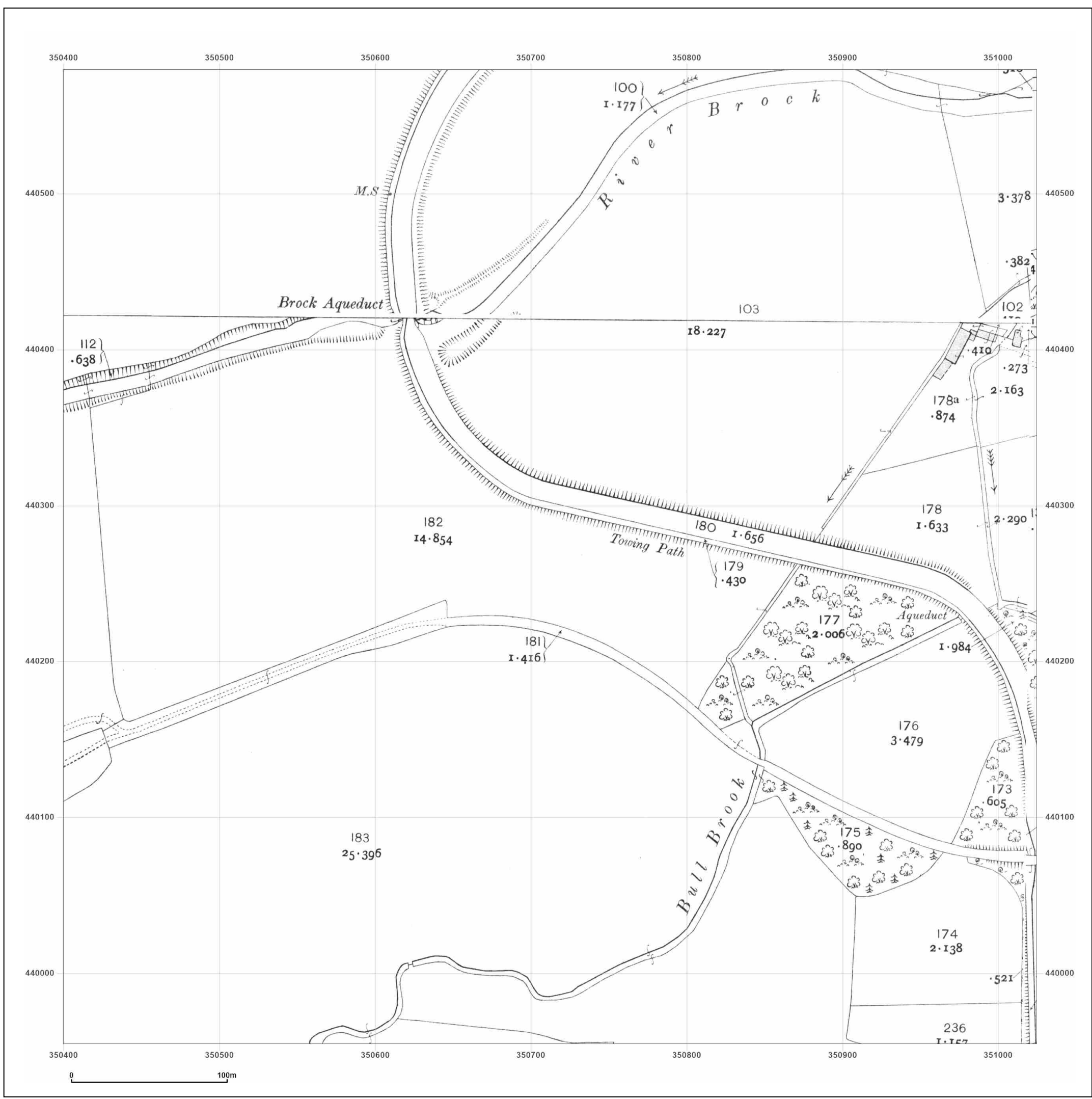


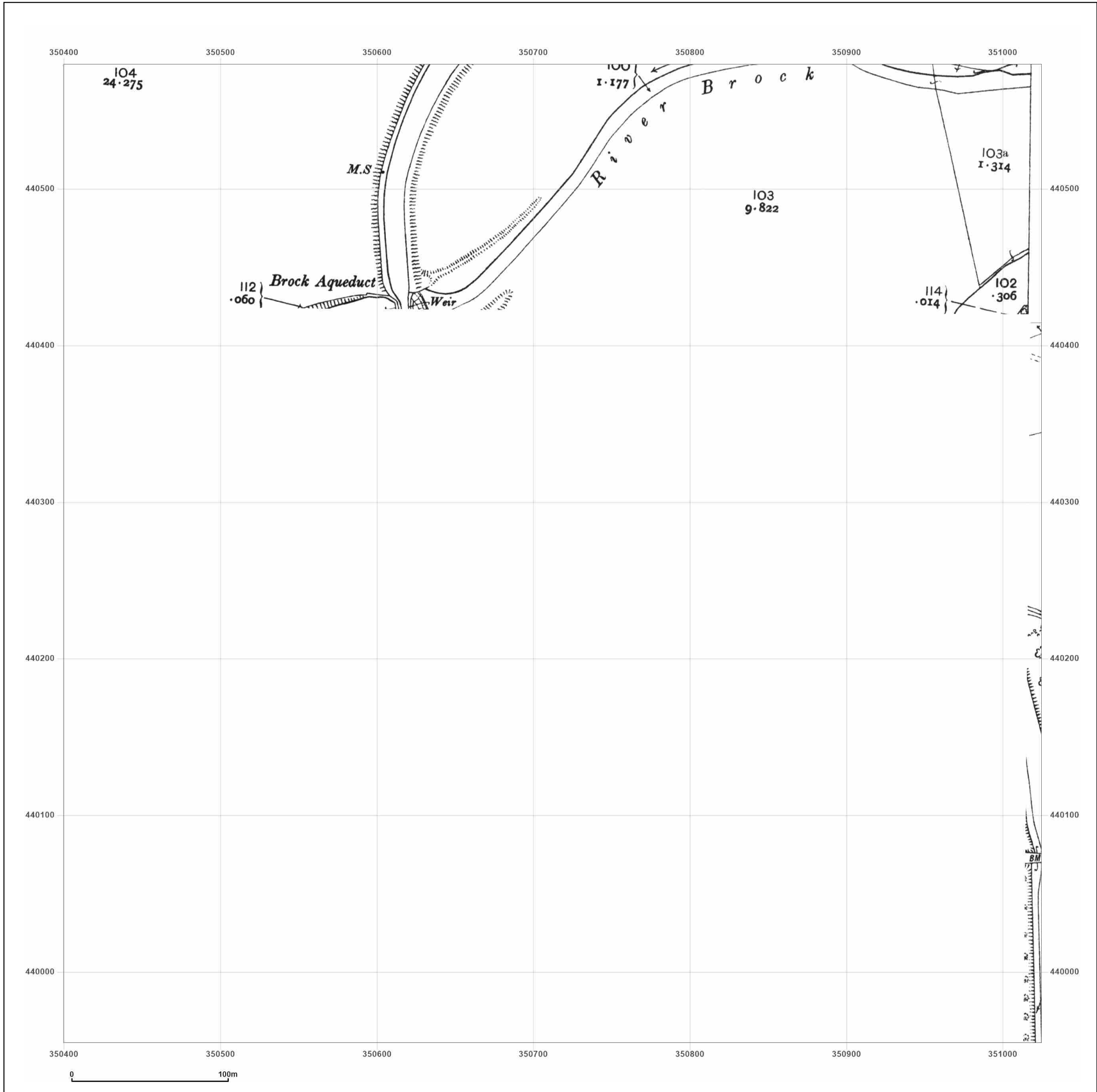
Produced by  
 Groundsure Insights  
 T: 08444 159000  
 E: [info@groundsure.com](mailto:info@groundsure.com)  
 W: [www.groundsure.com](http://www.groundsure.com)

© Crown copyright and database rights 2018 Ordnance Survey 100035207

Production date: 09 December 2023

Map legend available at:  
[www.groundsure.com/sites/default/files/groundsure\\_legend.pdf](http://www.groundsure.com/sites/default/files/groundsure_legend.pdf)





**Site Details:**


350742 440250

**Client Ref:** Stables\_at\_Myerscough\_hall\_drive  
**Report Ref:** GS-WSF-VRB-OT5-EMN  
**Grid Ref:** 350712, 440267

**Map Name:** County Series  
**Map date:** 1932  
**Scale:** 1:2,500  
**Printed at:** 1:2,500



Surveyed 1932  
 Revised 1932  
 Edition N/A  
 Copyright N/A  
 Levelled N/A



Surveyed 1932  
 Revised 1932  
 Edition N/A  
 Copyright N/A  
 Levelled N/A



Produced by  
 Groundsure Insights  
 T: 08444 159000  
 E: [info@groundsure.com](mailto:info@groundsure.com)  
 W: [www.groundsure.com](http://www.groundsure.com)

© Crown copyright and database rights 2018 Ordnance Survey 100035207

Production date: 09 December 2023

Map legend available at:  
[www.groundsure.com/sites/default/files/groundsure\\_legend.pdf](http://www.groundsure.com/sites/default/files/groundsure_legend.pdf)

**Site Details:**

350742 440250

**Client Ref:** Stables\_at\_Myerscough\_hall\_drive  
**Report Ref:** GS-WSF-VRB-OT5-EMN  
**Grid Ref:** 350712, 440267

**Map Name:** National Grid

**Map date:** 1960

**Scale:** 1:2,500

**Printed at:** 1:2,500



Surveyed 1960  
 Revised 1960  
 Edition N/A  
 Copyright 1961  
 Levelled 1952

Surveyed 1960  
 Revised 1960  
 Edition N/A  
 Copyright 1961  
 Levelled 1952

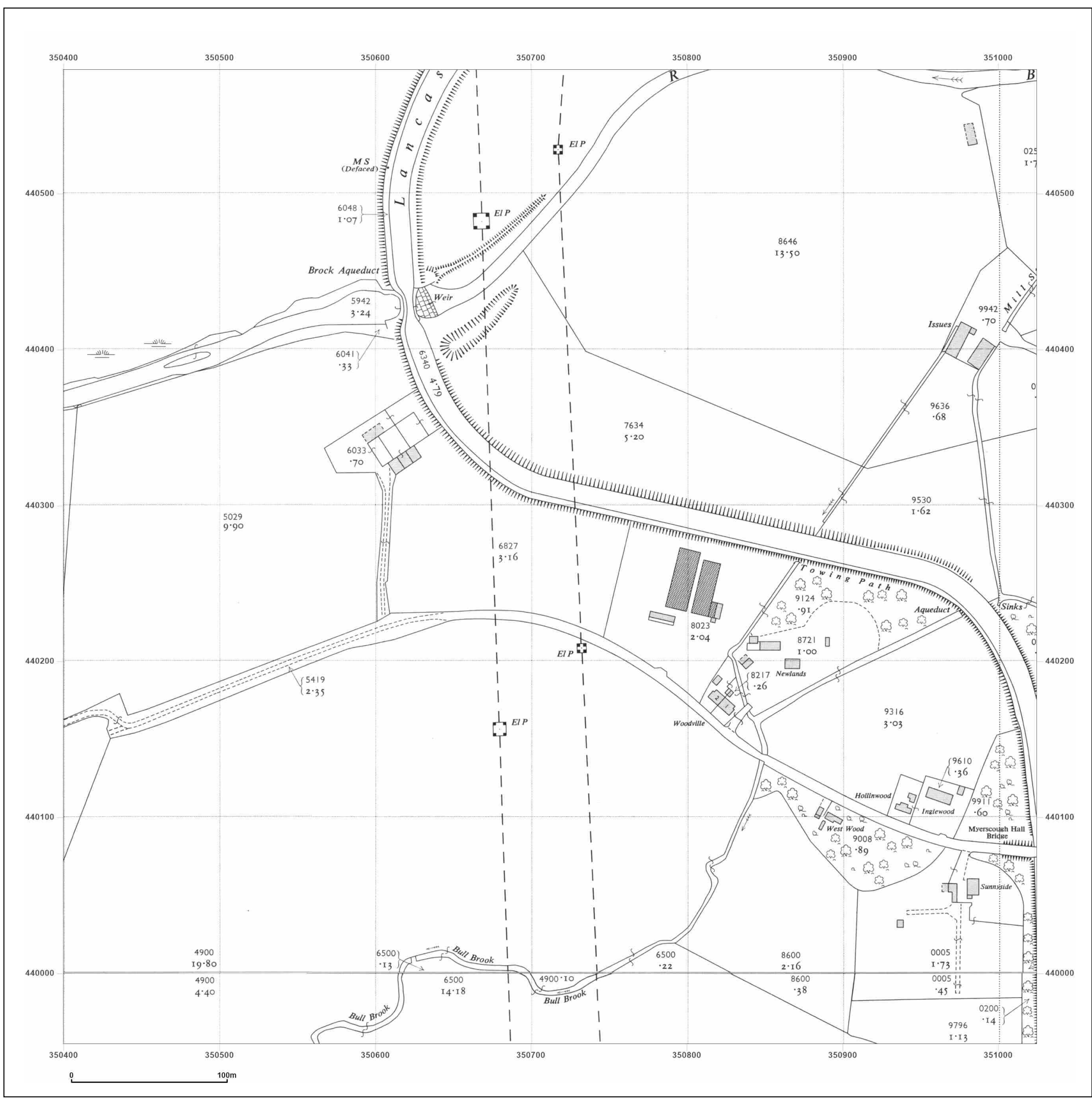


Produced by  
 Groundsure Insights  
 T: 08444 159000  
 E: [info@groundsure.com](mailto:info@groundsure.com)  
 W: [www.groundsure.com](http://www.groundsure.com)

© Crown copyright and database rights 2018 Ordnance Survey 100035207

Production date: 09 December 2023

Map legend available at:  
[www.groundsure.com/sites/default/files/groundsure\\_legend.pdf](http://www.groundsure.com/sites/default/files/groundsure_legend.pdf)



**Site Details:**

350742 440250

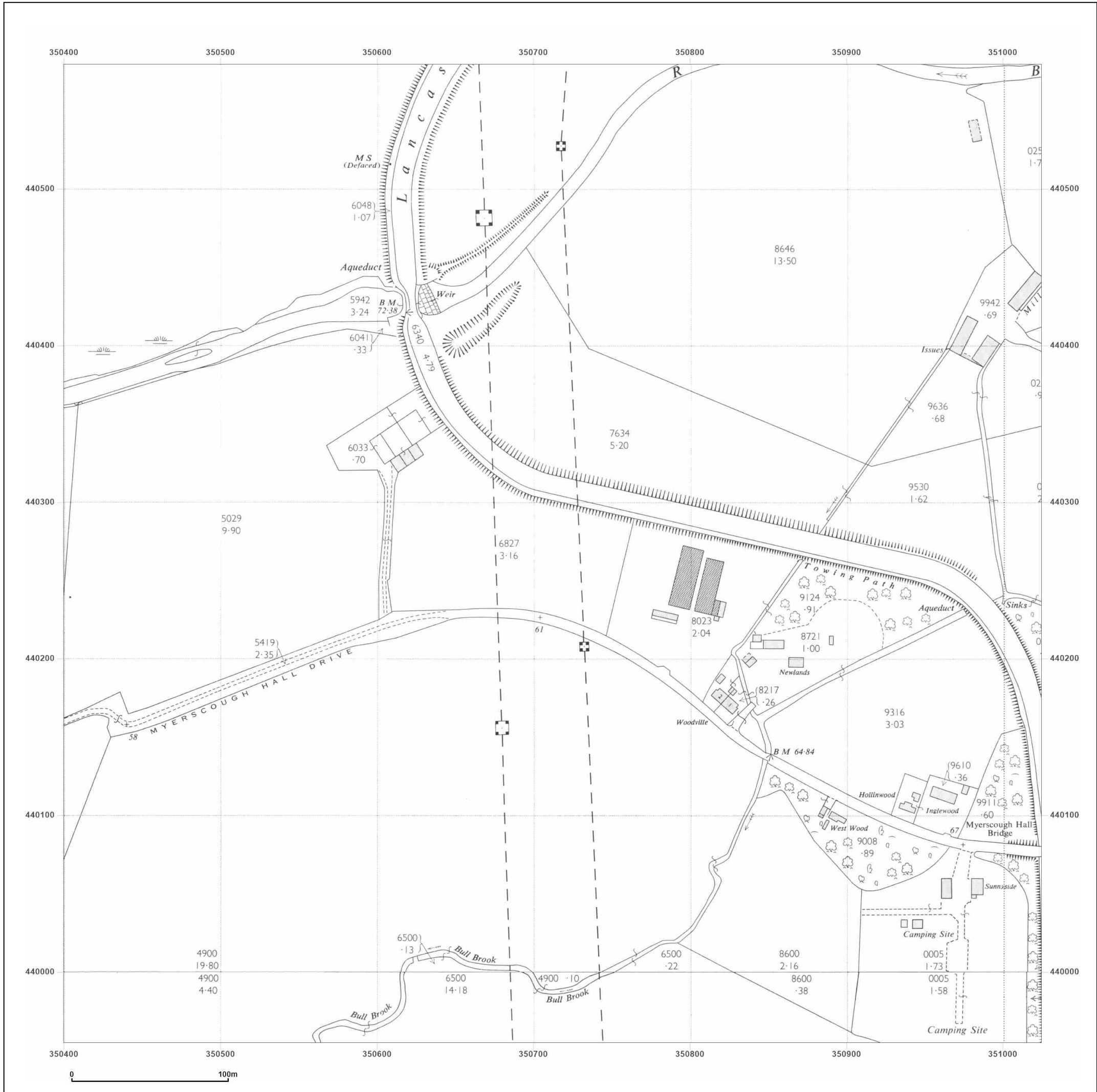
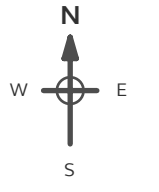
**Client Ref:** Stables\_at\_Myerscough\_hall\_drive  
**Report Ref:** GS-WSF-VRB-OT5-EMN  
**Grid Ref:** 350712, 440267

**Map Name:** National Grid

**Map date:** 1960-1965


**Scale:** 1:2,500

**Printed at:** 1:2,500



Surveyed 1965  
 Revised 1965  
 Edition N/A  
 Copyright 1966  
 Levelled 1960

Surveyed 1965  
 Revised 1965  
 Edition N/A  
 Copyright 1966  
 Levelled 1961



Produced by  
 Groundsure Insights  
 T: 08444 159000  
 E: [info@groundsure.com](mailto:info@groundsure.com)  
 W: [www.groundsure.com](http://www.groundsure.com)

© Crown copyright and database rights 2018 Ordnance Survey 100035207

Production date: 09 December 2023

Map legend available at:  
[www.groundsure.com/sites/default/files/groundsure\\_legend.pdf](http://www.groundsure.com/sites/default/files/groundsure_legend.pdf)

**Site Details:**

350742 440250

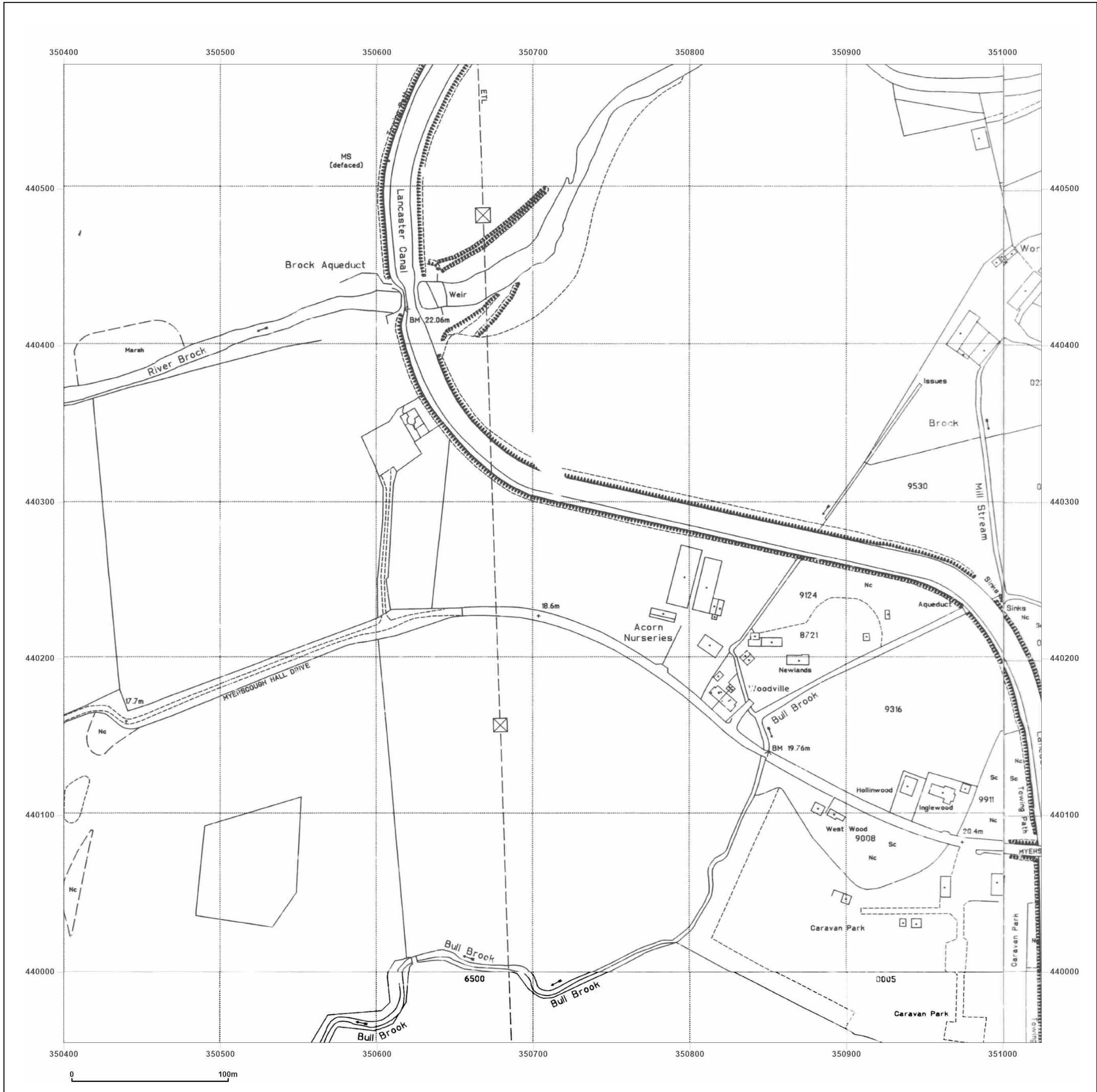
**Client Ref:** Stables\_at\_Myerscough\_hall\_drive  
**Report Ref:** GS-WSF-VRB-OT5-EMN  
**Grid Ref:** 350712, 440267

**Map Name:** National Grid

**Map date:** 1994

**Scale:** 1:2,500

**Printed at:** 1:2,500



Surveyed 1994 Revised N/A Edition N/A Copyright 1994 Levelled N/A	Surveyed 1994 Revised N/A Edition N/A Copyright 1994 Levelled N/A
Surveyed 1994 Revised N/A Edition N/A Copyright 1994 Levelled N/A	Surveyed 1994 Revised N/A Edition N/A Copyright 1994 Levelled N/A



Produced by  
 Groundsure Insights  
 T: 08444 159000  
 E: [info@groundsure.com](mailto:info@groundsure.com)  
 W: [www.groundsure.com](http://www.groundsure.com)

© Crown copyright and database rights 2018 Ordnance Survey 100035207

Production date: 09 December 2023

Map legend available at:  
[www.groundsure.com/sites/default/files/groundsure\\_legend.pdf](http://www.groundsure.com/sites/default/files/groundsure_legend.pdf)

**Site Details:**

350742 440250



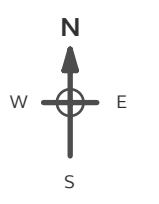
**Client Ref:** Stables\_at\_Myerscough\_hall\_drive  
**Report Ref:** GS-WSF-VRB-OT5-EMN  
**Grid Ref:** 350712, 440267

**Map Name:** LandLine

**Map date:** 2003

**Scale:** 1:1,250

**Printed at:** 1:1,250



Produced by  
 Groundsure Insights  
 T: 08444 159000  
 E: [info@groundsure.com](mailto:info@groundsure.com)  
 W: [www.groundsure.com](http://www.groundsure.com)

© Crown copyright and database rights 2018 Ordnance Survey 100035207

Production date: 09 December 2023

Map legend available at:  
[www.groundsure.com/sites/default/files/groundsure\\_legend.pdf](http://www.groundsure.com/sites/default/files/groundsure_legend.pdf)

