

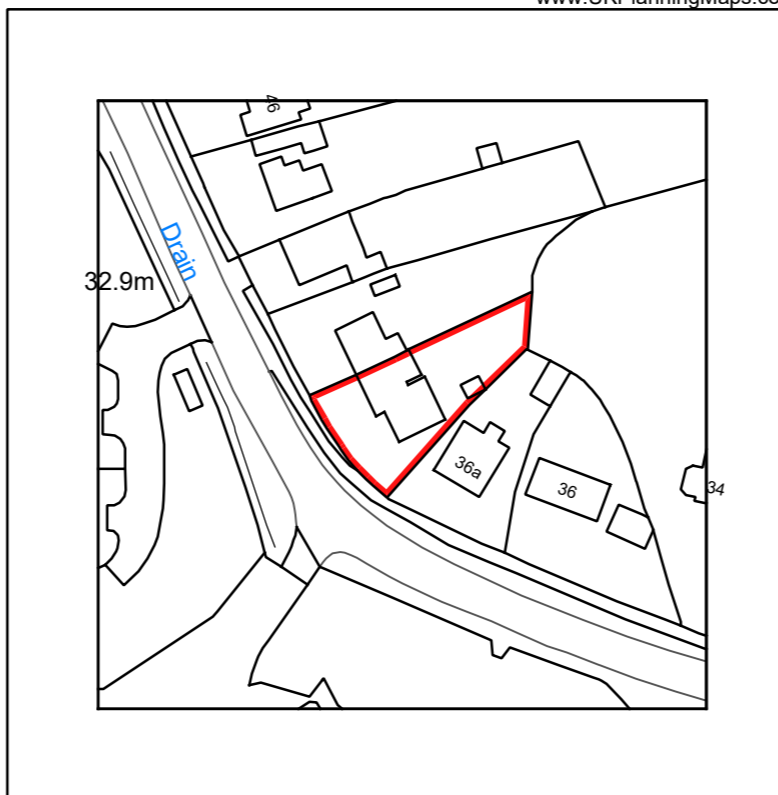


EXISTING SITE PLAN - 1:200

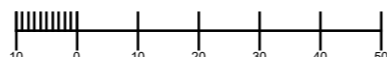
PROPOSED SITE PLAN - 1:200



01856 898 022
www.UKPlanningMaps.com




Produced on 07 February 2024 from the Ordnance Survey National Geographic Database and incorporating surveyed revision available at this date.
This map shows the area bounded by 555306 348754 555406 348754 555406 348854 555306 348854
Crown copyright and database rights 2024 OS 100054135. Supplied by copla ltd trading as UKPlanningMaps.com a licensed Ordnance Survey partner (OS 100054135).
Data licence expires 07 February 2025. Unique plan reference: v1e/1056033/1422645



OS LOCATION PLAN - 1:1250

SCALE



Chris Lilley Architectural Services chrislilley85@yahoo.co.uk Tel 07738 302711			
Project:	Alterations and Extension	Date:	February 2024
Address:	38 Lincoln Road, Leasingham, Lincolnshire	Scale:	1:200 on A2 1:1250 on A2
Client:	Mr and Mrs Watchorn	Job No:	24010
Drawing Title:	Existing/Proposed Site and OS Location Plan	Dwg No:	01 A

