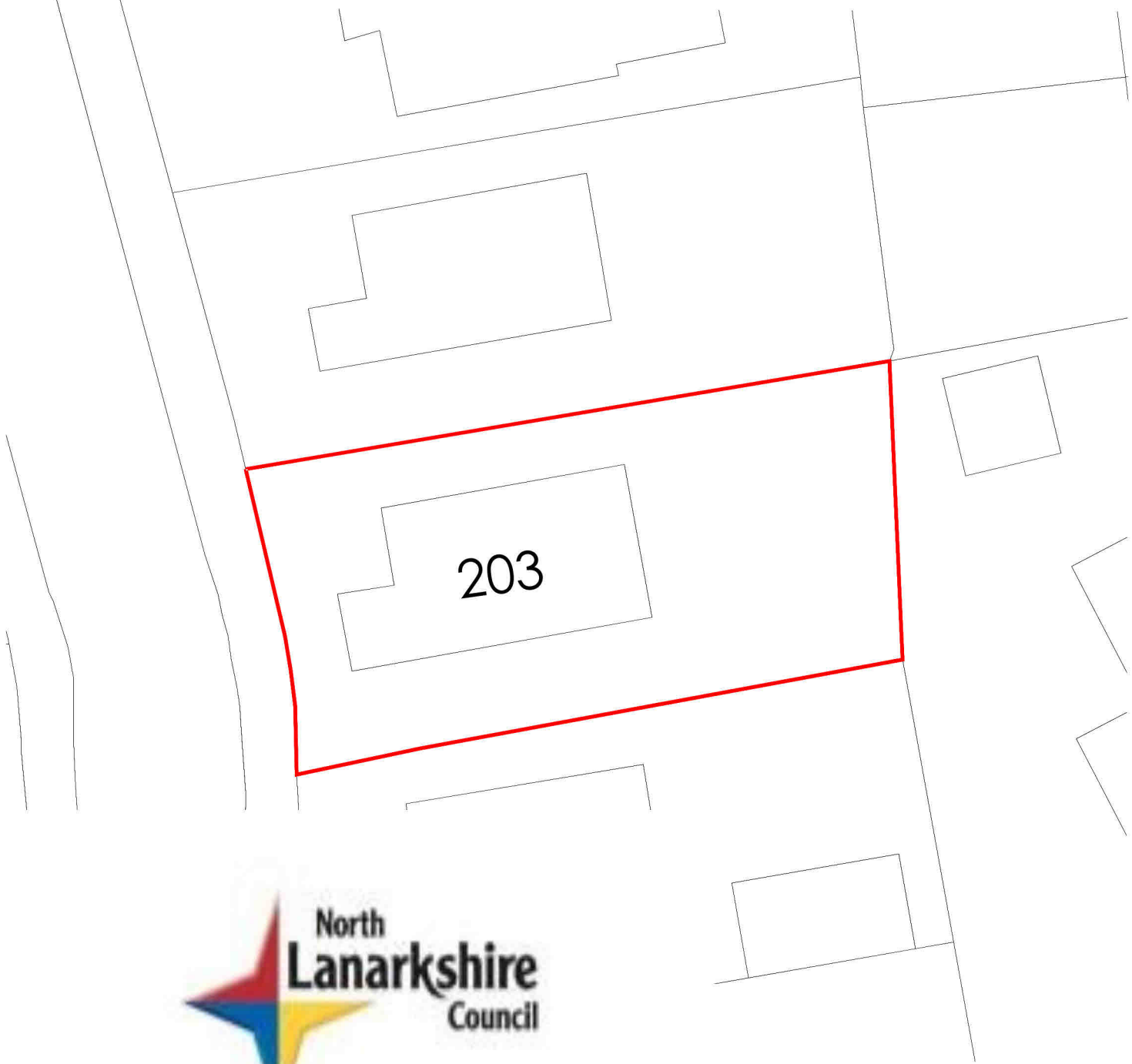





© Crown copyright and database rights 2019 Ordnance Survey License No.100048957. The representation of road, track or path is no evidence of a boundary or right of way. The representation of features as lines is no evidence of a property boundary.



Permitted Development

PLANNING

Mr Brian Cameron

Proposed Garage Extension at
203 Whitelees Road
Cumbernauld,
Glasgow,
G67 3DL

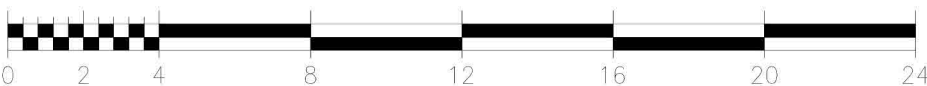
Drg no: AL(0)04

Rev:

EXISTING BLOCK PLAN

Scale: 1:200 @ A4

Date: Jan 2024



Scale 1:200