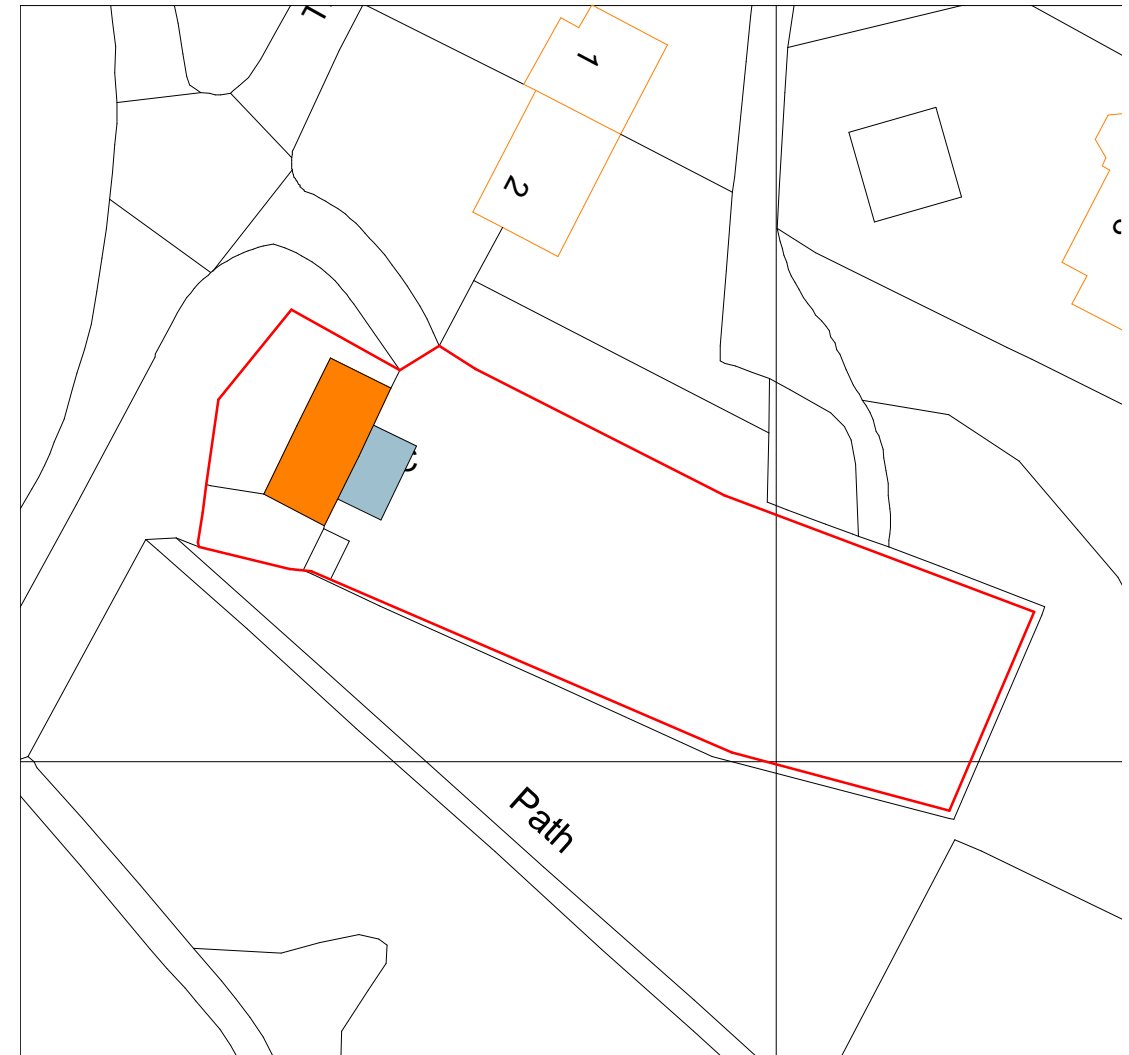
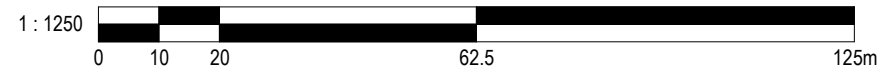




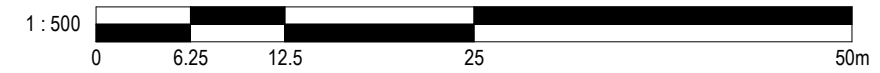
Produced on 22 January 2024 from the Ordnance Survey National Geographic Database and incorporating surveyed revision available at this date.  
This map shows the area bounded by 546221 171310, 546363 171310, 546363 171452, 546221 171452, 546221 171310  
Crown copyright and database rights 2024 OS 100054135. Supplied by copla ltd trading as UKPlanningMaps.com a licensed Ordnance Survey partner (OS 100054135).  
Data licence expires 22 January 2025. Unique plan reference: v2e/1048950/1413312



**LOCATION PLAN**



**BLOCK MAP**



ALL DIMS IN MILLIMETERS UNLESS NOTED OTHERWISE  
DO NOT SCALE EXCEPT FOR PLANNING PURPOSES  
IF IN DOUBT - ASK

THIS DRAWING IS CONFIDENTIAL AND IS THE PROPERTY OF  
KEENAN PROJECT DESIGNS LTD  
© COPYRIGHT

KEENAN  
PROJECT  
DESIGNS

**KEENAN PROJECT DESIGNS**

08002335787  
INFO@KEENANPROJECTDESIGNS.COM  
WWW.KEENANPROJECTDESIGN.COM

CLIENT:  
J Munur

ADDRESS:  
9 The Green, Sidcup, Kent, DA14 6BS

DATE:  
08/02/24

PROJECT LEAD:  
Mike Cano

DRAWN BY:  
Chibuzo Chinwuko

DRAWING NO:  
2331-5

SCALE:  
1:1250  
1:500

REV:  
C