









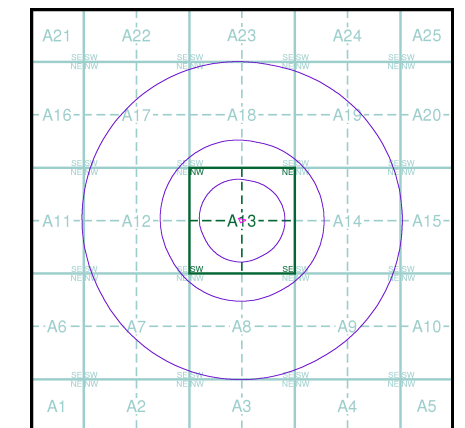
General

-  Specified Site
-  Specified Buffer(s)
-  Bearing Reference Point

Agency and Hydrological (Flood)

-  Extreme Flooding from Rivers or Sea without Defences (Zone 2)
-  Flooding from Rivers or Sea without Defences (Zone 3)
-  Area Benefiting from Flood Defence
-  Flood Water Storage Areas
-  Flood Defence

Flood Map - Slice A



Order Details

Order Number: 305648156_1_1
 Customer Ref: 1586
 National Grid Reference: 546060, 174490
 Slice: A
 Site Area (Ha): 0.07
 Search Buffer (m): 1000

Site Details

50, Sycamore Avenue, SIDCUP, DA15 8PL



© Crown Copyright. All Rights Reserved. License Number 100022432.

General

- Specified Site
- Specified Buffer(s)
- ✕ Bearing Reference Point
- Map ID
- Several of Type at Location

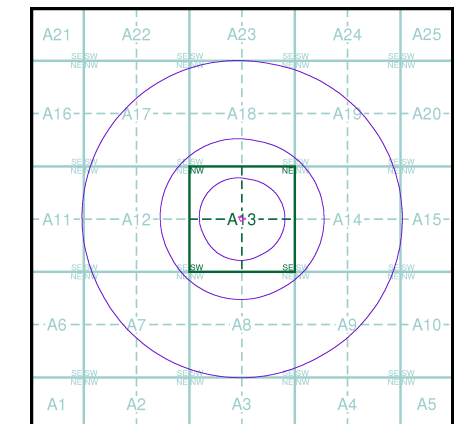
Agency and Hydrological (Boreholes)

- BGS Borehole Depth 0 - 10m
- BGS Borehole Depth 10 - 30m
- BGS Borehole Depth 30m +
- Confidential
- Other

For Borehole information please refer to the Borehole .csv file which accompanied this slice.

A copy of the BGS Borehole Ordering Form is available to download from the Support section of www.envirocheck.co.uk.

Borehole Map - Slice A

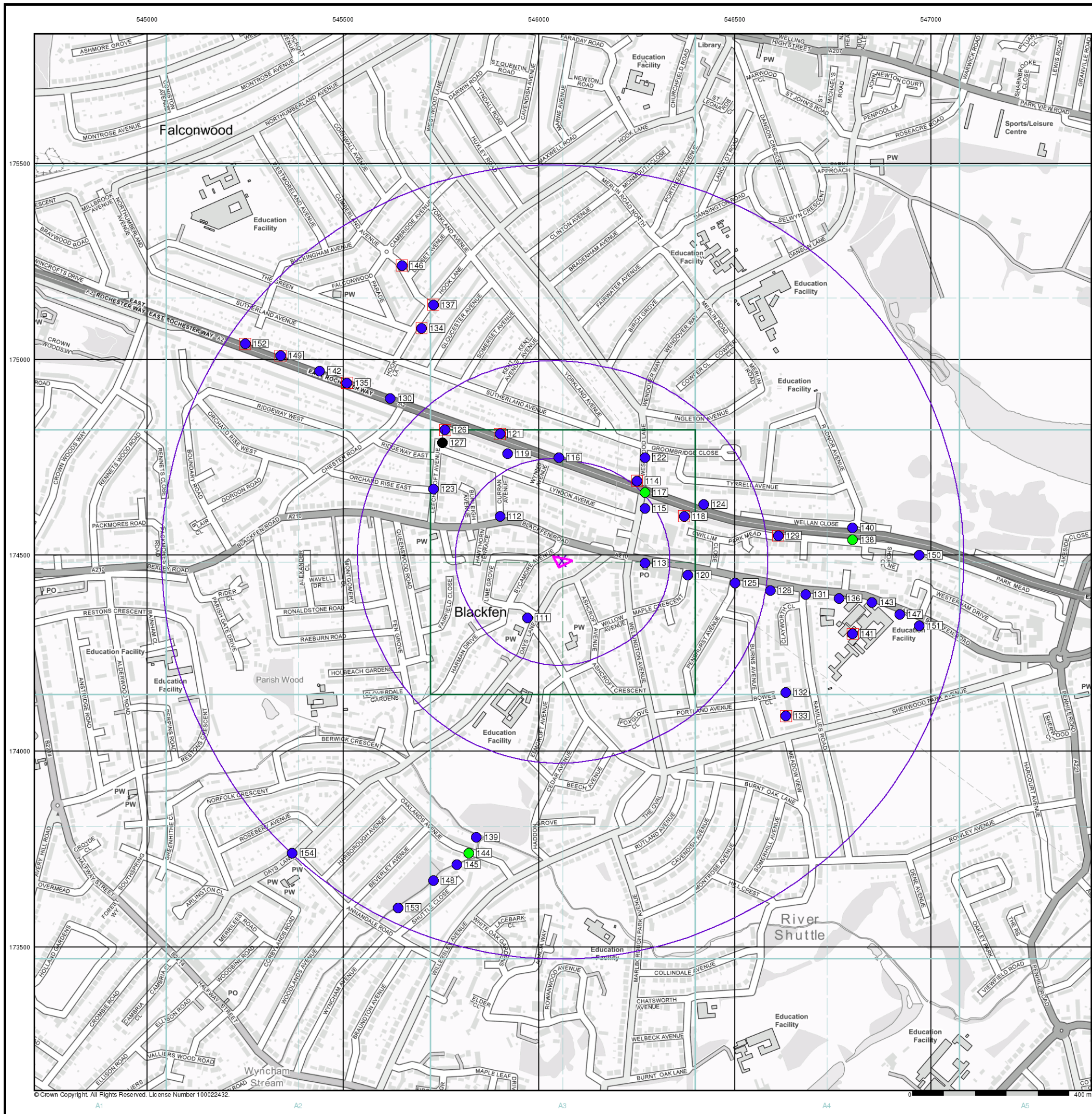


Order Details

Order Number: 305648156_1_1
 Customer Ref: 1586
 National Grid Reference: 546060, 174490
 Slice: A
 Site Area (Ha): 0.07
 Search Buffer (m): 1000

Site Details

50, Sycamore Avenue, SIDCUP, DA15 8PL



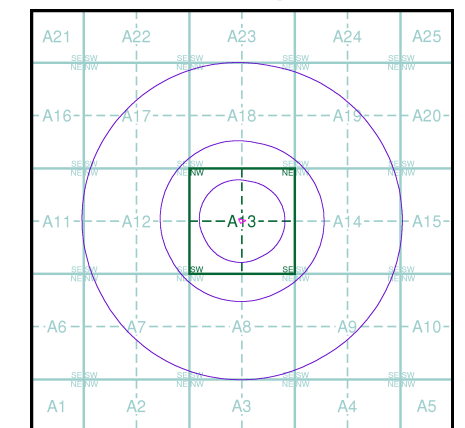
General

- Specified Site
- Specified Buffer(s)
- Bearing Reference Point

OS Water Network Data

- | | | | |
|--|--------------|--|-------------------------|
| | Canal | | Drain |
| | Reservoir | | Other |
| | Foreshore | | Lake |
| | Marsh | | Transfer |
| | Tidal River | | Lock Or Flight Of Locks |
| | Inland River | | Sea |

OS Water Network Map - Slice A

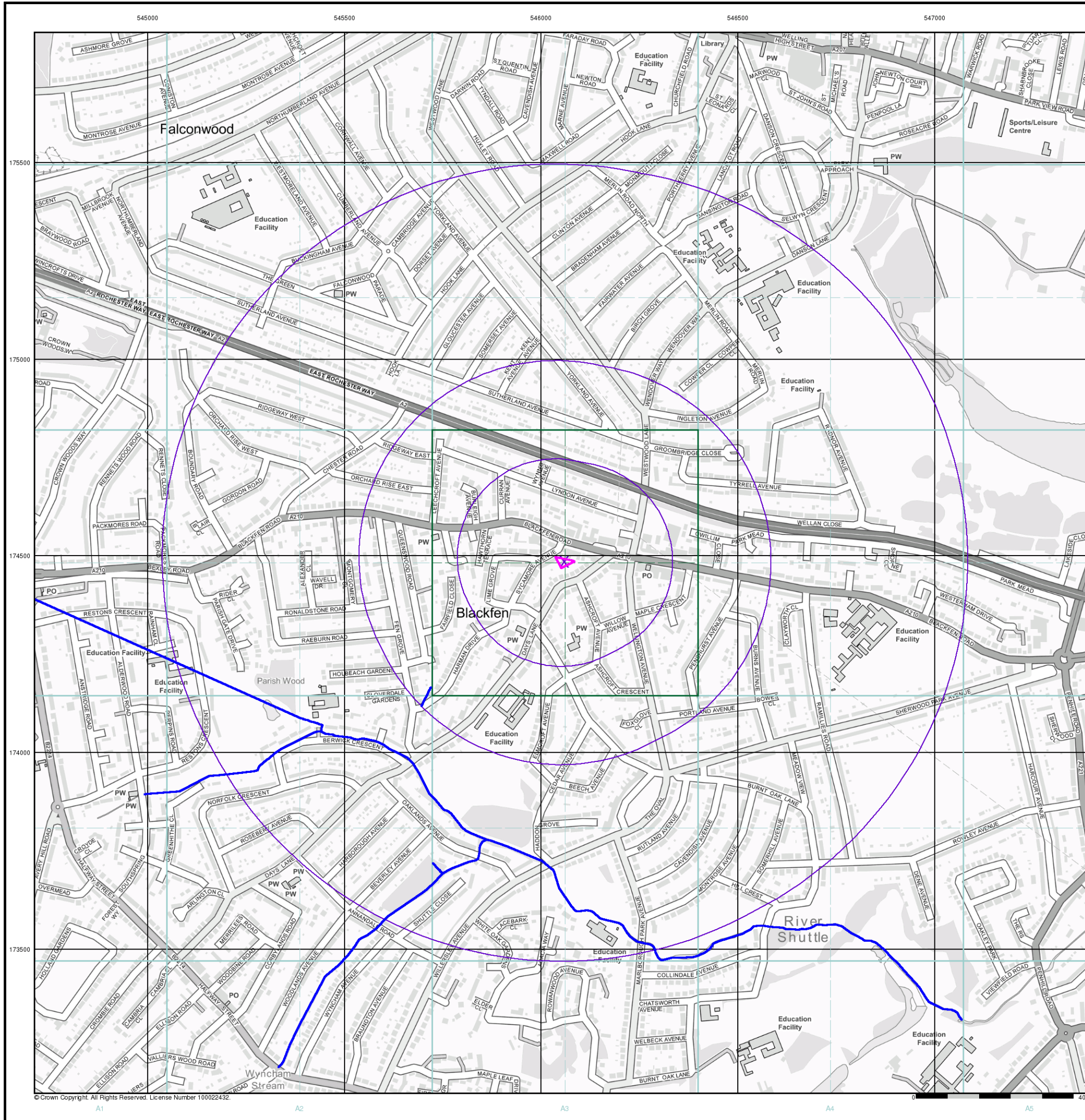


Order Details

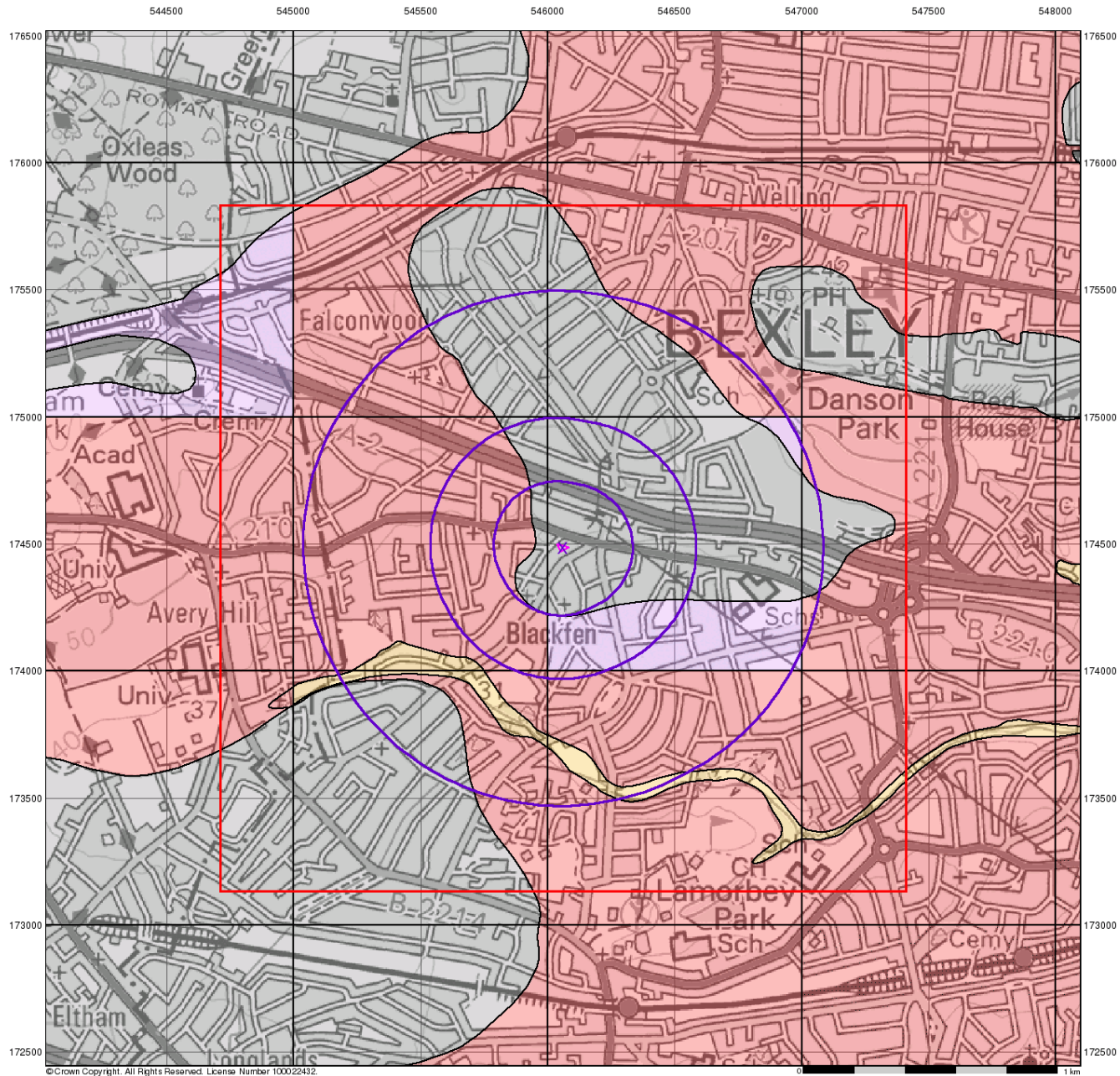
Order Number: 305648156_1_1
 Customer Ref: 1586
 National Grid Reference: 546060, 174490
 Slice: A
 Site Area (Ha): 0.07
 Search Buffer (m): 1000

Site Details

50, Sycamore Avenue, SIDCUP, DA15 8PL



© Crown Copyright. All Rights Reserved. License Number 100022432.



© Crown Copyright. All Rights Reserved. License Number 100022432

Envirocheck®

LANDMARK INFORMATION GROUP®

Groundwater Vulnerability

General

- Specified Site
- Specified Buffer(s)
- Bearing Reference Point
- Slice
- Map ID

Agency and Hydrological

Bedrock Aquifers

- High Vulnerability, Principal Aquifer
- High Vulnerability, Secondary Aquifer
- Medium Vulnerability, Principal Aquifer
- Medium Vulnerability, Secondary Aquifer
- Low Vulnerability, Principal Aquifer
- Low Vulnerability, Secondary Aquifer

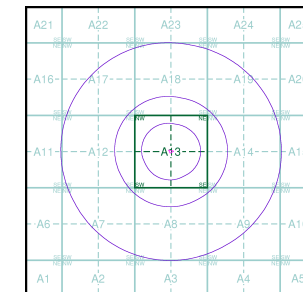
Superficial Aquifers

- High Vulnerability, Principal Aquifer
- High Vulnerability, Secondary Aquifer
- Medium Vulnerability, Principal Aquifer
- Medium Vulnerability, Secondary Aquifer
- Low Vulnerability, Principal Aquifer
- Low Vulnerability, Secondary Aquifer

Unproductive Aquifer

Soluble Rock

Site Sensitivity Context Map - Slice A



Order Details

Order Number: 305648156_1_1
 Customer Ref: 1586
 National Grid Reference: 546060, 174490
 Slice: A
 Site Area (Ha): 0.07
 Search Buffer (m): 1000

Site Details

50, Sycamore Avenue, SIDCUP, DA15 8PL

Landmark®
 INFORMATION GROUP

Tel: 0844 844 9952
 Fax: 0844 844 9951
 Web: www.envirocheck.co.uk



© Crown Copyright. All Rights Reserved. License Number 100022432

0 1 km

Envirocheck®

● LANDMARK INFORMATION GROUP®

Bedrock Aquifer Designation

General

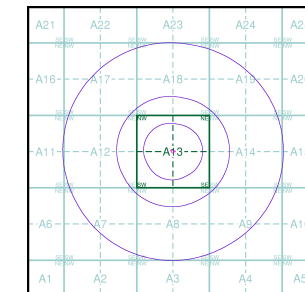
- Specified Site
- Specified Buffer(s)
- Bearing Reference Point
- Slice
- Map ID

Agency and Hydrological

Geological Classes

- Principal Aquifer
- Secondary A Aquifer
- Secondary B Aquifer
- Secondary Undifferentiated
- Unproductive Strata
- Unknown
- Unknown (Lakes and Landslip)

Site Sensitivity Context Map - Slice A



Order Details

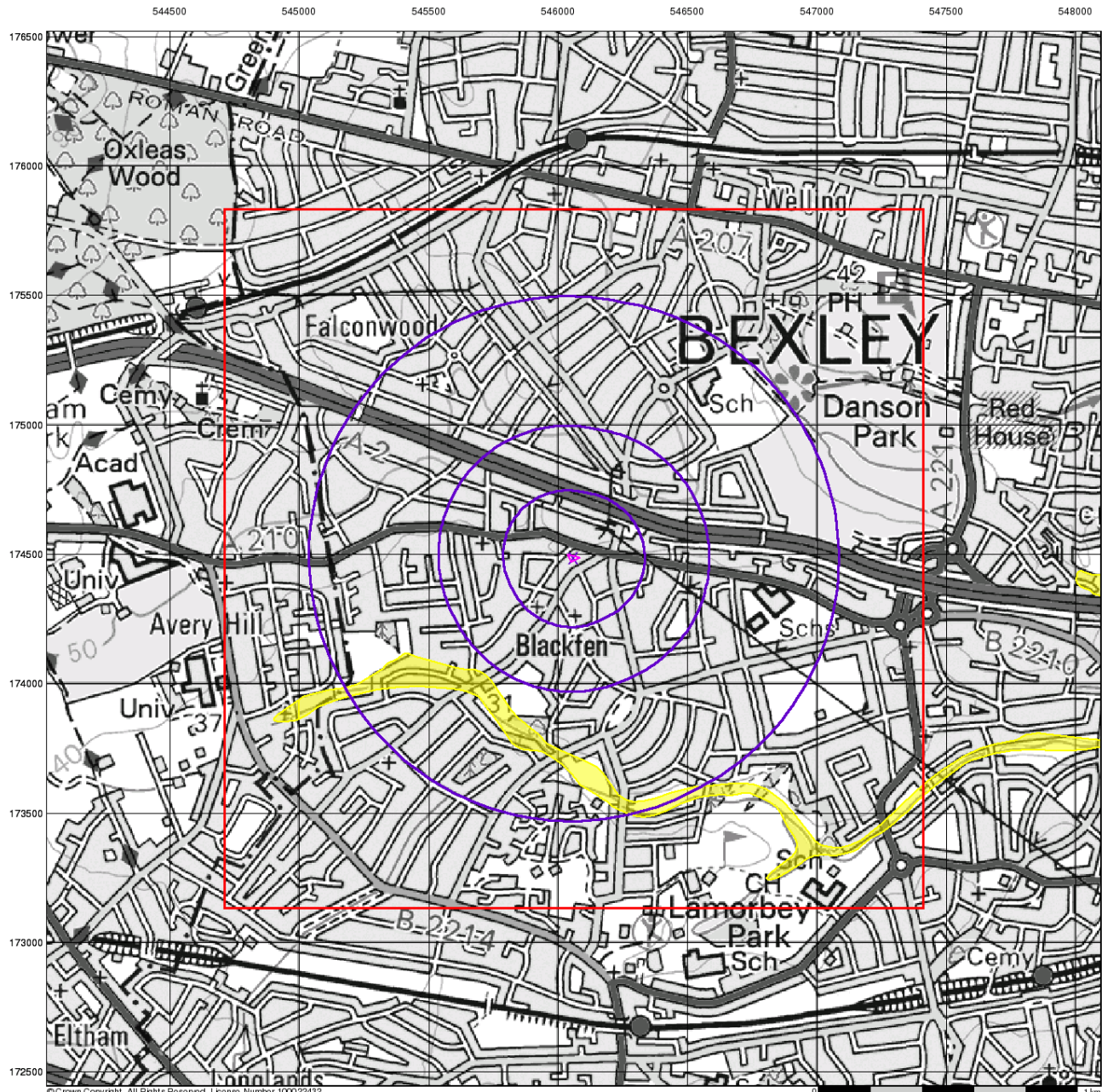
Order Number: 305648156_1_1
 Customer Ref: 1586
 National Grid Reference: 546060, 174490
 Slice: A
 Site Area (Ha): 0.07
 Search Buffer (m): 1000

Site Details

50, Sycamore Avenue, SIDCUP, DA15 8PL

Landmark®
 ●●● INFORMATION GROUP

Tel: 0844 844 9952
 Fax: 0844 844 9951
 Web: www.envirocheck.co.uk



© Crown Copyright. All Rights Reserved. License Number 100022432

Envirocheck®

LANDMARK INFORMATION GROUP®

Superficial Aquifer Designation

General

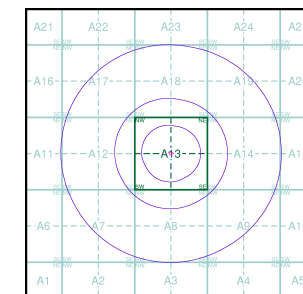
- Specified Site
- Specified Buffer(s)
- Bearing Reference Point
- Slice
- Map ID

Agency and Hydrological

Geological Classes

- Principal Aquifer
- Secondary A Aquifer
- Secondary B Aquifer
- Secondary Undifferentiated
- Unproductive Strata
- Unknown
- Unknown (Lakes and Landslip)

Site Sensitivity Context Map - Slice A



Order Details

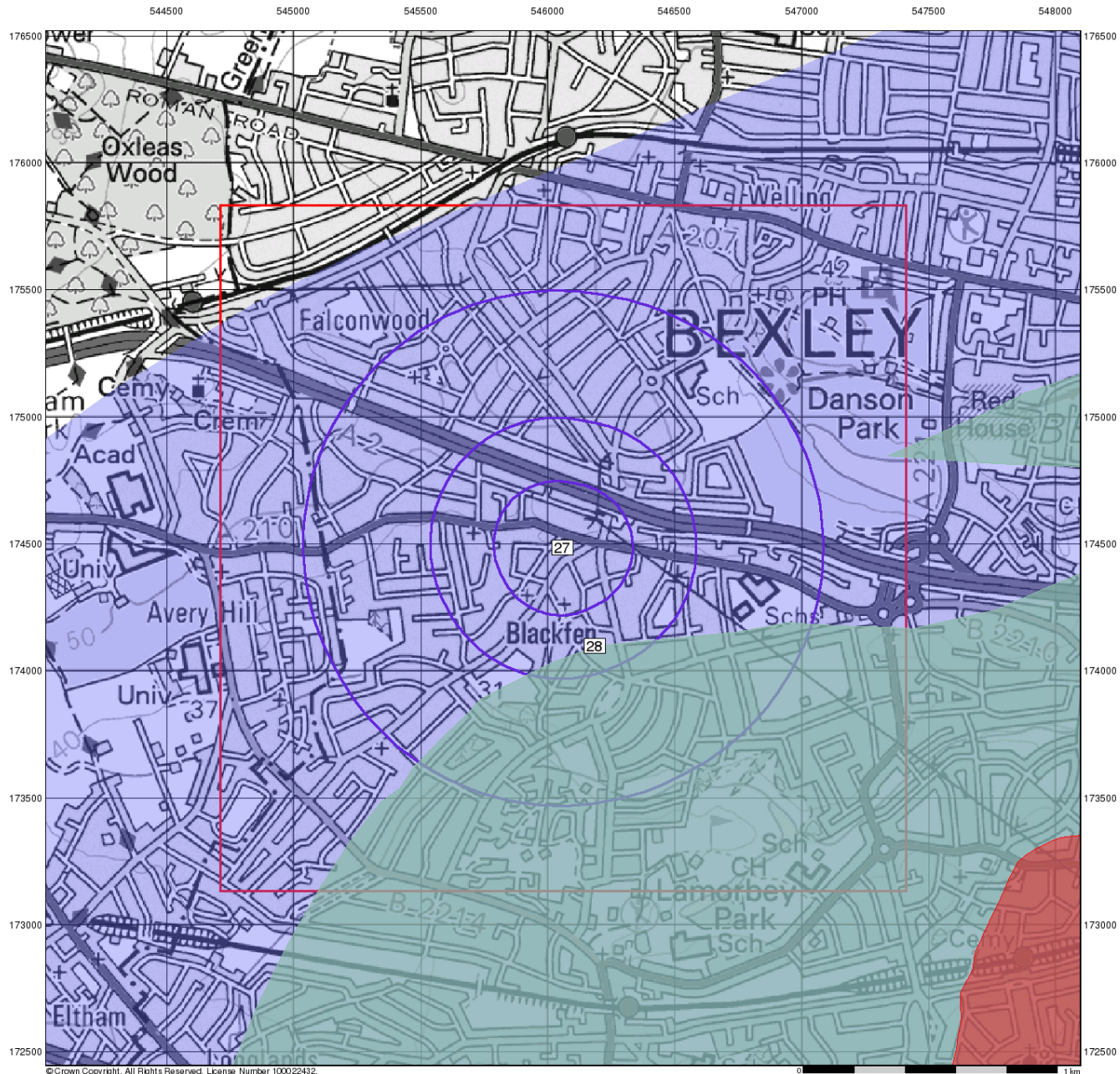
Order Number: 305648156_1_1
 Customer Ref: 1586
 National Grid Reference: 546060, 174490
 Slice: A
 Site Area (Ha): 0.07
 Search Buffer (m): 1000

Site Details

50, Sycamore Avenue, SIDCUP, DA15 8PL

Landmark
 INFORMATION GROUP

Tel: 0844 844 9952
 Fax: 0844 844 9951
 Web: www.envirocheck.co.uk



© Crown Copyright. All Rights Reserved. License Number 100022432

0 1 km

Envirocheck®

LANDMARK INFORMATION GROUP®

Source Protection Zones

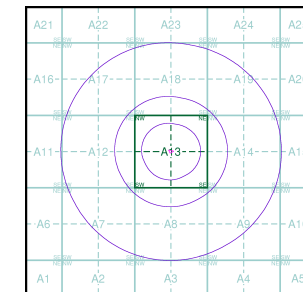
General

- Specified Site
- Specified Buffer(s)
- Bearing Reference Point
- Slice
- Map ID

Agency and Hydrological

- Inner zone (Zone 1)
- Inner zone - subsurface activity only (Zone 1c)
- Outer zone (Zone 2)
- Outer zone - subsurface activity only (Zone 2c)
- Total catchment (Zone 3)
- Total catchment - subsurface activity only (Zone 3c)
- Special interest (Zone 4)

Site Sensitivity Context Map - Slice A



Order Details

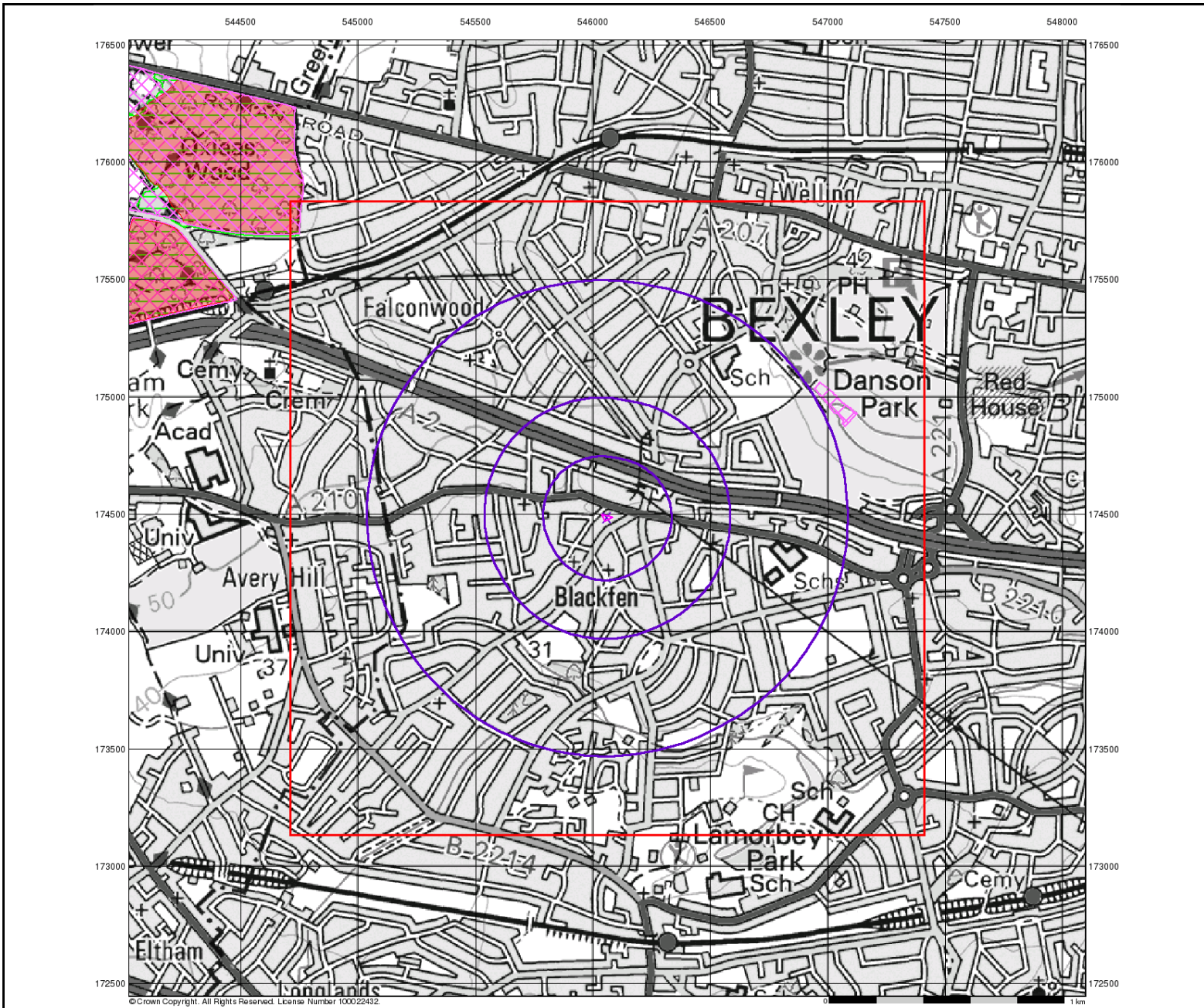
Order Number: 305648156_1_1
 Customer Ref: 1586
 National Grid Reference: 546060, 174490
 Slice: A
 Site Area (Ha): 0.07
 Search Buffer (m): 1000

Site Details

50, Sycamore Avenue, SIDCUP, DA15 8PL

Landmark
 INFORMATION GROUP

Tel: 0844 844 9952
 Fax: 0844 844 9951
 Web: www.envirocheck.co.uk



© Crown Copyright. All Rights Reserved. License Number 100022432

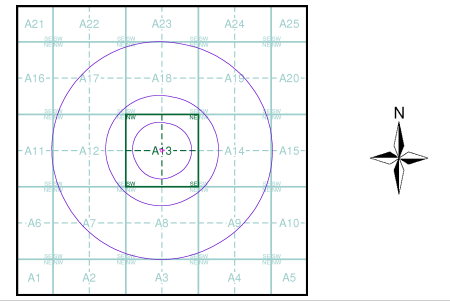
Envirocheck®

LANDMARK INFORMATION GROUP®

Sensitive Land Uses

- General**
- Specified Site
 - Specified Buffer(s)
 - Bearing Reference Point
 - Slice
 - Map ID
- Sensitive Land Uses**
- Ancient Woodland
 - Area of Adopted Green Belt
 - Area of Unadopted Green Belt
 - Area of Outstanding Natural Beauty
 - Environmentally Sensitive Area
 - Forest Park
 - Local Nature Reserve
 - Marine Nature Reserve
 - National Nature Reserve
 - National Park
 - Nitrate Sensitive Area
 - Nitrate Vulnerable Zone
 - Ramsar Site
 - Site of Special Scientific Interest
 - Special Area of Conservation
 - Special Protection Area
 - World Heritage Sites

Site Sensitivity Context Map - Slice A



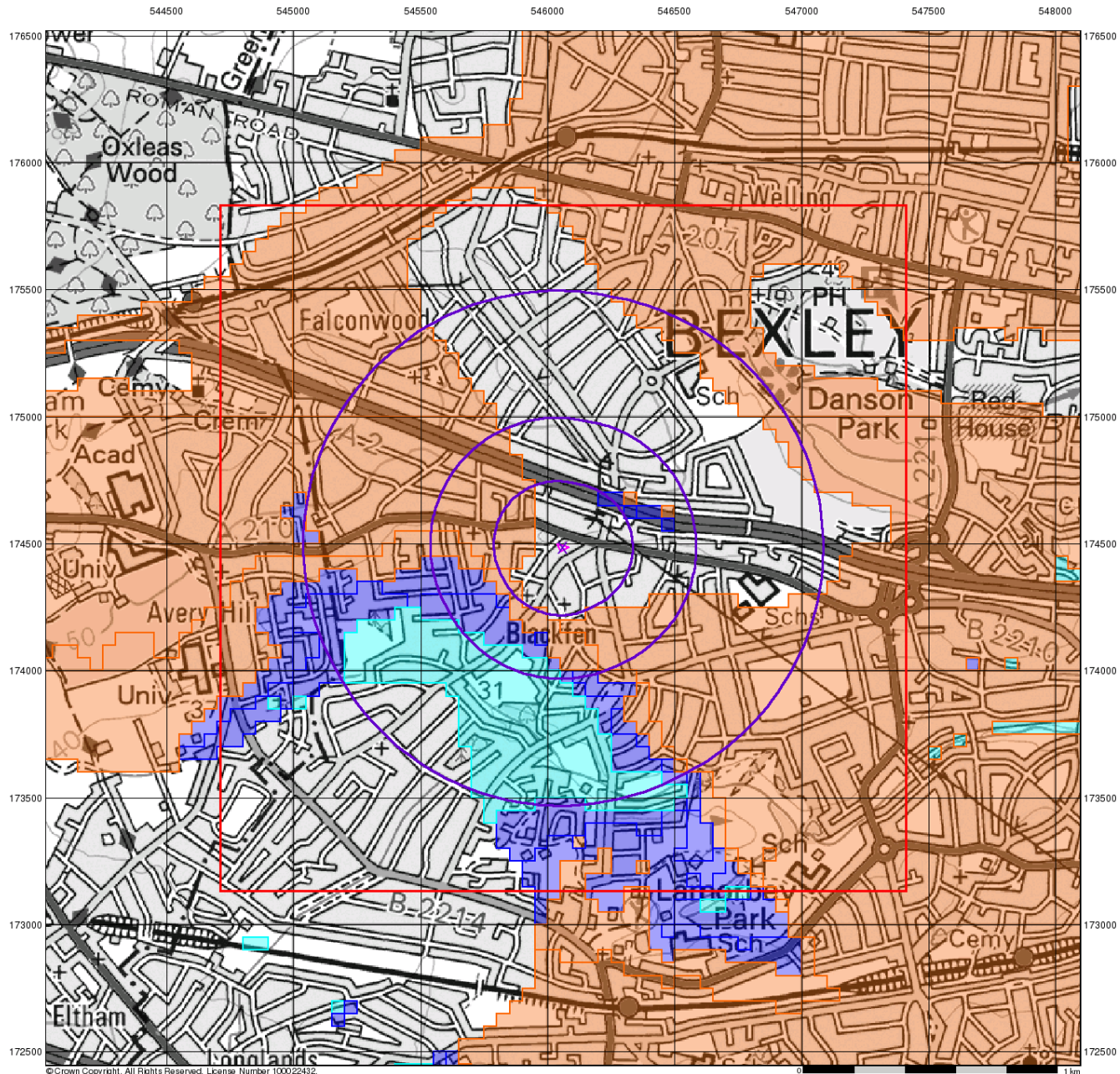
Order Details

Order Number: 305648156_1_1
 Customer Ref: 1586
 National Grid Reference: 546060, 174490
 Slice: A
 Site Area (Ha): 0.07
 Search Buffer (m): 1000

Site Details
 50, Sycamore Avenue, SIDCUP, DA15 8PL

Landmark®
 INFORMATION GROUP

Tel: 0844 844 9952
 Fax: 0844 844 9951
 Web: www.envirocheck.co.uk



© Crown Copyright. All Rights Reserved. License Number 100022432

Envirocheck®

LANDMARK INFORMATION GROUP®

BGS Flood GFS Data

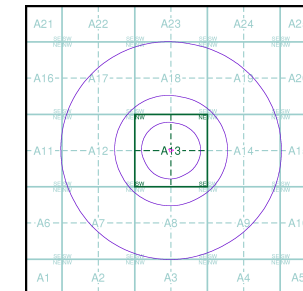
General

- Specified Site
- Specified Buffer(s)
- Bearing Reference Point
- Slice

Agency and Hydrological (Flood)

- Limited Potential for Groundwater Flooding to Occur
- Potential for Groundwater Flooding of Property Situated Below Ground Level
- Potential for Groundwater Flooding to Occur at Surface

Site Sensitivity Context Map - Slice A



Order Details

Order Number: 305648156_1_1
 Customer Ref: 1586
 National Grid Reference: 546060, 174490
 Slice: A
 Site Area (Ha): 0.07
 Search Buffer (m): 1000

Site Details

50, Sycamore Avenue, SIDCUP, DA15 8PL

Landmark®
 LANDMARK INFORMATION GROUP

Tel: 0844 844 9952
 Fax: 0844 844 9951
 Web: www.envirocheck.co.uk