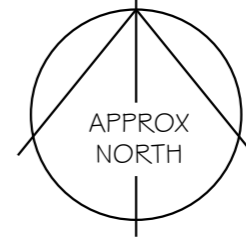


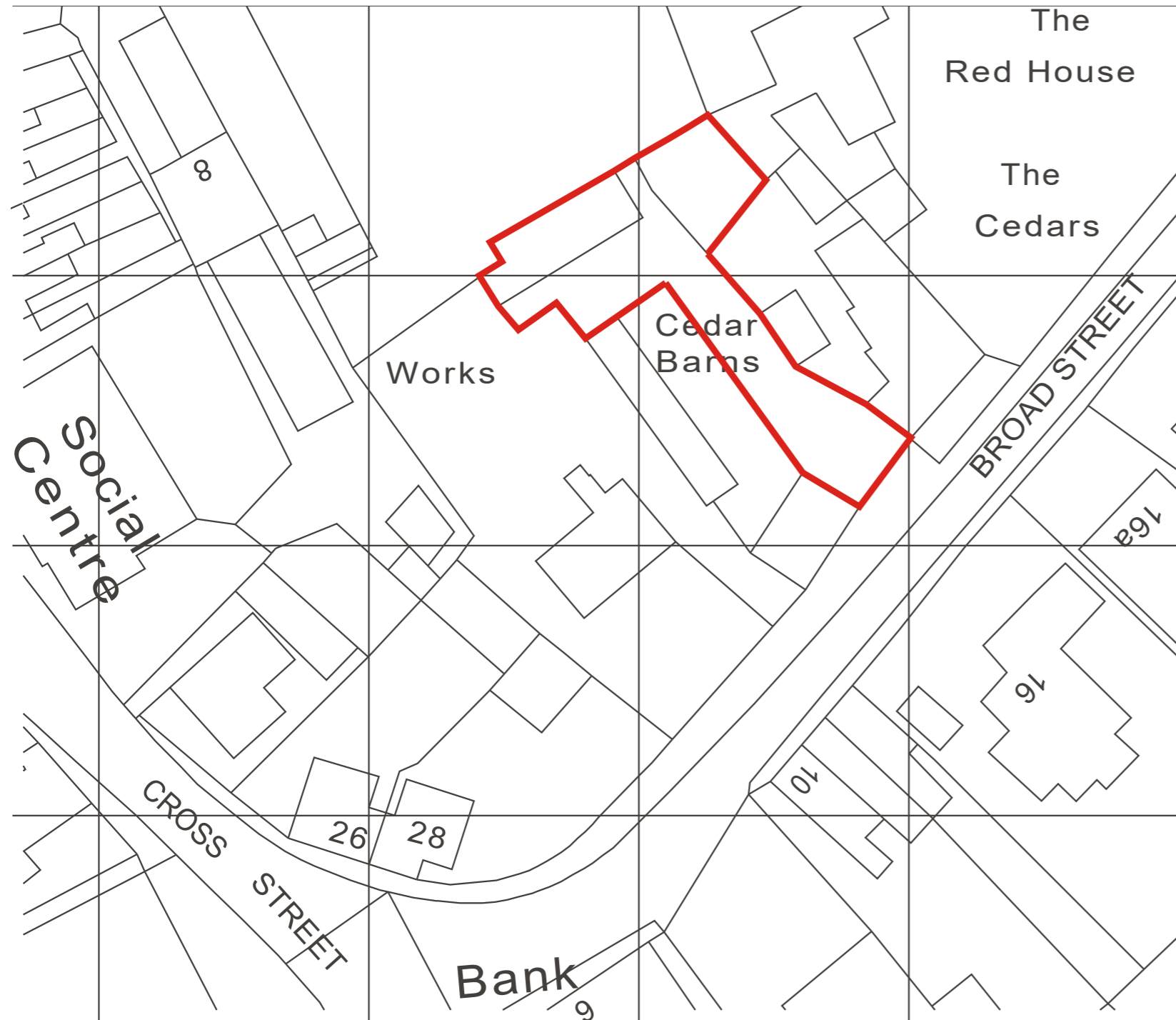
CEDAR COTTAGE, ENDERBY.



It is the responsibility of the client to advise of matters relating to land title, restrictive covenants, wayleaves or positions of public drains in relation to the site. Site boundaries are taken as visible fence lines unless advertised otherwise.

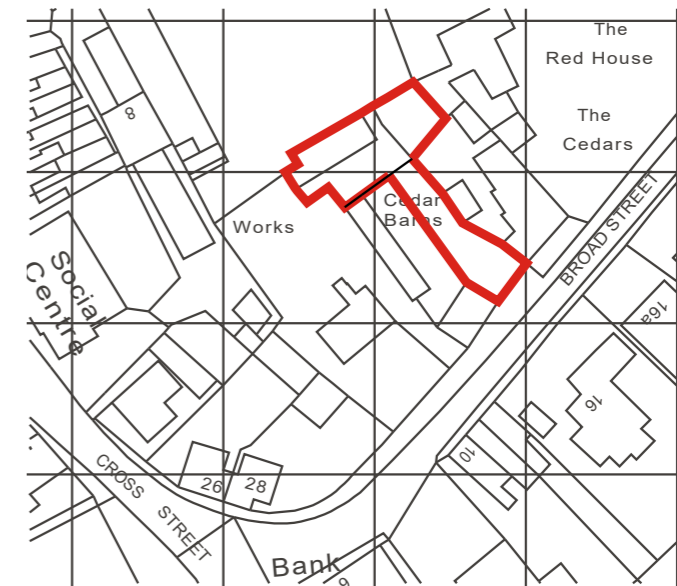
Drawings may be scaled for planning purposes only.

All existing and proposal drawings are based on measured surveys. Site drawings are based on Ordnance Survey plans. Halford Jones Architecture cannot guarantee the accuracy of drawings that have been imported from other agencies, eg Ordnance Survey.

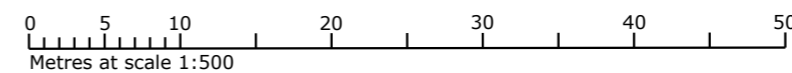
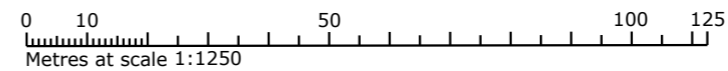


Ordnance Survey (c) Crown Copyright 2018. All rights reserved. Licence number 100022432

EXISTING SITE PLAN
scale 1:500



SITE LOCATION PLAN
scale 1:1250



PRELIMINARY - SITE PLANS

Revision:	Amendment Description:	Initials:	Date:
Client Address:		Project Address:	
		Jim & Corby Demetriou Cedar Cottage Broad Street Enderby Leicester LE19 4AA	
Project No:	201106	Drawn By:	JJ
Drawing No:	A001	Revision:	A
Date:	16.11.20	Scale:	1:1250 & 1:500
Drawing Title:	Site Plans		
Issue Type:	PRELIMINARY	Checked By:	TJ
<small>Registered Office: Halford Jones Architecture Ltd, 34a Park Hill Drive, Aylestone, Leicester, LE2 8HR. (Company Number 10312035) Tel: 0116 2632676 Mob: 07528 827002 Email: office@halfordjones.com Website: www.halfordjones.com</small>			
<small>NO DIMENSIONS ARE TO BE SCALED FROM THIS DRAWING. ALL DISCREPANCIES WITH THE DETAILS TO BE REPORTED AND CLARIFIED PRIOR TO COMMENCING WORKS ON SITE. IF IN DOUBT - ASK. THIS DRAWING IS COPYRIGHT.</small>			