
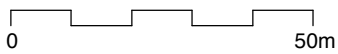
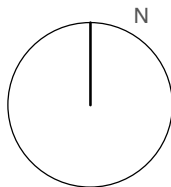


Produced on 22 January 2024 from the Ordnance Survey National Geographic Database and incorporating surveyed revision available at this date.
 This map shows the area bounded by 473885 123886, 474085 123886, 474085 124086, 473885 124086, 473885 123886
 Crown copyright and database rights 2024 OS 100054135. Supplied by copla ltd trading as UKPlanningMaps.com a licensed Ordnance Survey partner (OS 100054135).
 Data licence expires 22 January 2025. Unique plan reference: v4e/1049187/1413591

 Application Site
 5 Buckmore Avenue
 Petersfield
 GU32 2EF



- Do not scale drawings for construction purposes
 - All dimensions to be checked on site



Revision: - xx.xx.xx -

Project	5 Buckmore Avenue		
Title	Site Location Plan		
Scale	1:1250 @A4	Date	Jan 2024
Drawn	MT		
Job No	2463	Dwg No	PL001
Rev			