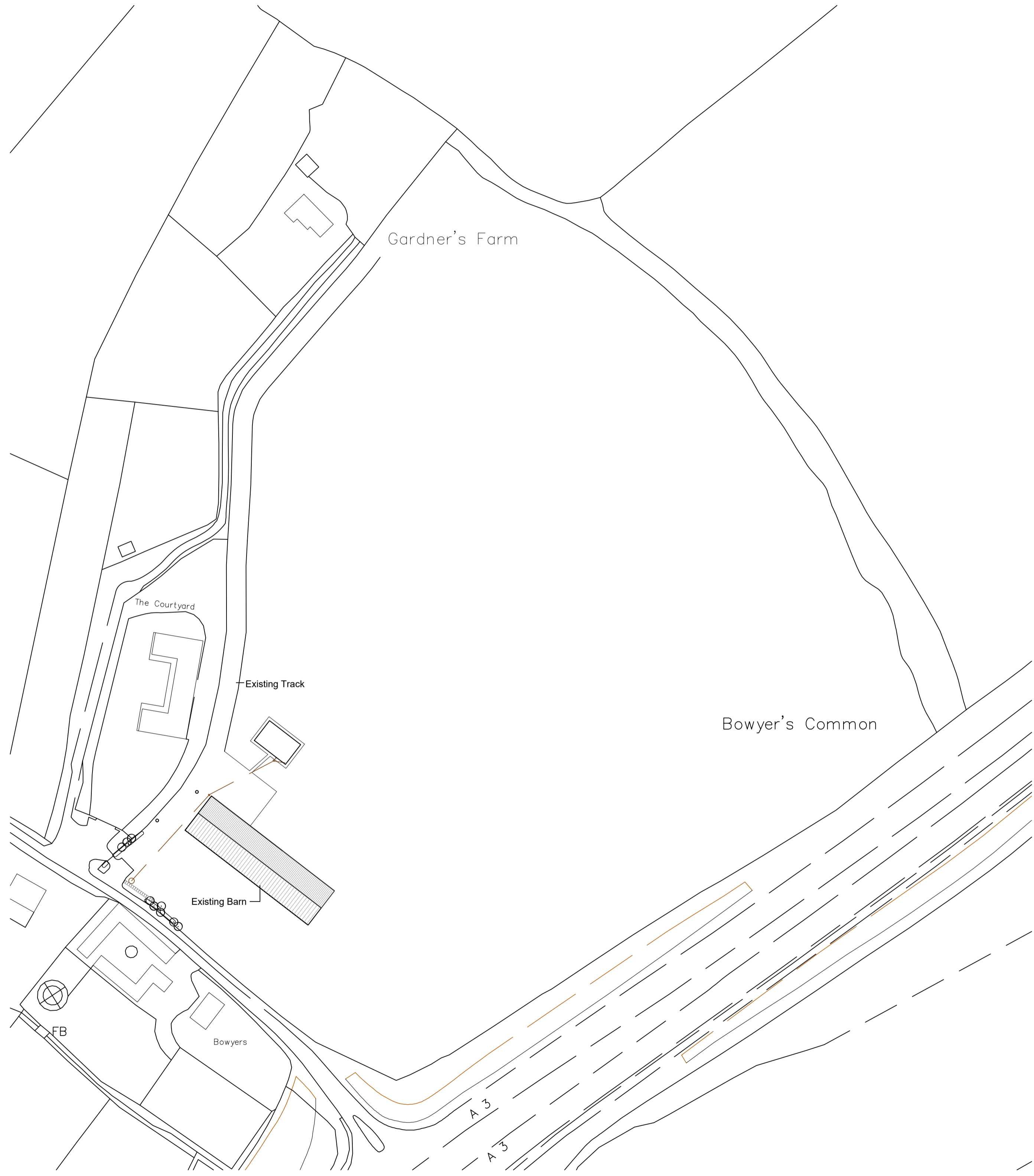


This drawing is copyright and may not be altered, traced, photographed, copied nor used for any purpose other than that for which it is issued, without the written permission of Messrs, Stride & Son.

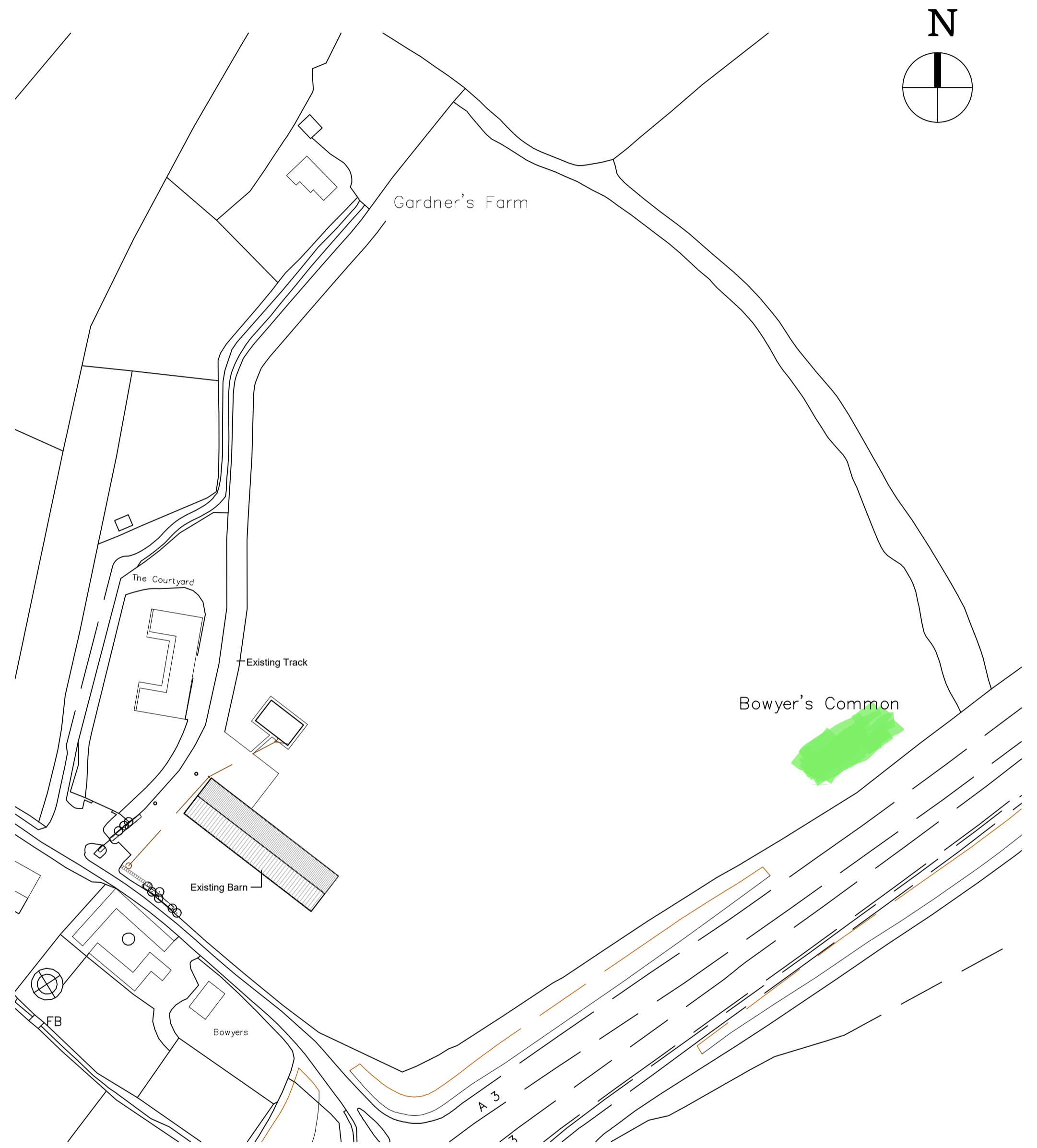
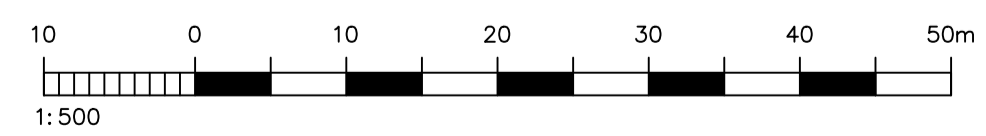
All dimensions are to be checked on site before commencement of works. All details of dimensions relating to sub-contractors or suppliers work must be checked and agreed between the general contractor and the sub-contractor or suppliers.

All foundation details to be finalised on excavation of foundation trenches in accordance with C.P. 2004 and B.S. 8110. Depths and type to be agreed with Building Inspectors, bearing in mind the soil strata and site conditions.

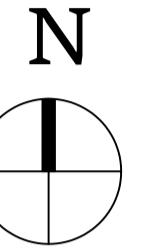
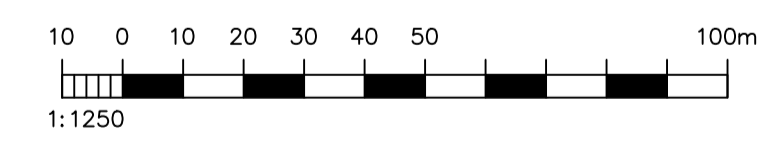
Proposed Location of Barn



Existing Site Plan @ 1:1000 (No Internal or External Changes)
 Ordnance Survey, (c) Crown Copyright 2018. All rights reserved. Licence number 100020449



Existing Site Plan @ 1:1250
 Ordnance Survey, (c) Crown Copyright 2018. All rights reserved. Licence number 100020449



Burryer's Common Farm Steep Hampshire	DRG. No. 12055 - 012
	SCALE As noted @ A1
	DATE Feb 2019
	DRAWN EK
CHECKED	

STRIDE & SON
 SURVEYORS, VALUERS, LAND & ESTATE AGENTS

SOUTHDOWN HOUSE
 St. JOHN'S STREET
 CHICHESTER
 SUSSEX
 PO19 1XQ

TEL: (01243) 813766
 FAX: (01243) 786713