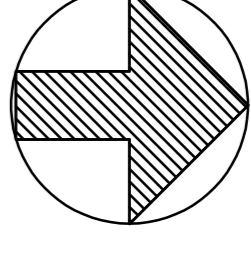

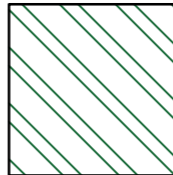








THIS DRAWING CONSISTS OF INFORMATION FROM THE FOLLOWING DRAWINGS:

TOPOGRAPHICAL SURVEY Received from Fosse Surveying Ltd 2259 dated 11/08/2023 and Received 22/08/2023.



N

-  **COURTYARD PATH**  
Gravel path
-  **SOFT LANDSCAPING**  
New planting and bark chippings to be added
-  **LAWN**  
Traditional grass lawn
-  **TARMAc**
-  **RED BRICK WALL**  
Existing red brick wall to be lowered to footpath level
-  **NEW METAL RAILING**  
New 1.1m high railing to be placed on top of the existing lowered red brick wall
-  **NEW HEDGEROW**  
A new hedgerow is to be planted on the ground floor in front of the apartments
-  **EXISTING RED BRICK WALL**  
Existing brick wall to be retained in the courtyard

Rev: A Rev Date: 18/02/2024 Drawn By: JLC  
Rev Details:  
Application Boundary Updated to match site location plan  
Rev: - Rev Date: 18/12/2023 Drawn By: RM  
Rev Details:  
Initial Issue

**PLANNING DRAWINGS**

