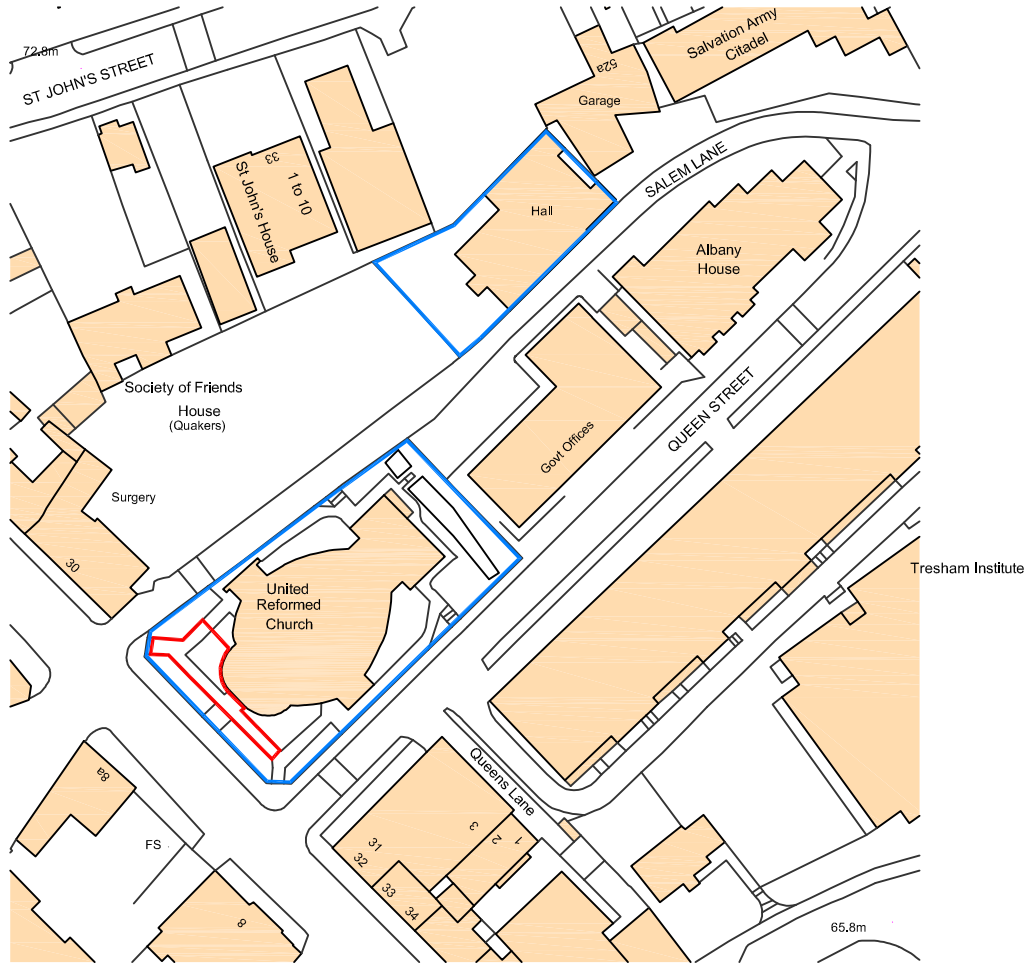


Do not scale from this drawing for construction or acquisition purposes. Responsibility is not accepted for errors made by others in scaling from this drawing. All construction information must be taken from figured dimensions only. All dimensions and levels must be checked on site and any discrepancies between drawings and specification must be reported to GSSArchitecture. © Copyright GSSArchitecture

Ordnance Survey © Crown Copyright 2013. All rights reserved. Licence number GSS 100017356.

Map Data Copyright 2013 Google.



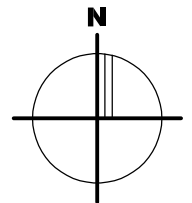
Ordnance Survey, (c) Crown Copyright 2016. All rights reserved. Licence number 100022432




Site outlined in colour: red



Other land owned by applicant outlined in colour: blue



This drawing is purely for discussion purposes only. It is not to be taken as a proposal for construction detailing, and instead it is primarily intended to convey the overall spatial layout of the building or parts of it. Please refer to the developed production information drawings for detail, construction and measurement purposes.



PLANNING ISSUE

Drawing Title:

Site Location Plan

File Number: CH112

Drawn By: JPW

Checked By: WFA

Scale@A4: 1:1250 Date: 06.12.16

Dwg No: S03 Rev: B



35 HEADLANDS, KETTERING, NORTHANTS, NN15 7ES
Telephone: 01536 513 165, Fax: 01536 410 226
Email: gss@gotch.co.uk, Web: www.gssarchitecture.com

Gloucester: 01452 525 019, Harrogate: 01423 815 121

Rev.	Date	Drawn	Checked	Description
A	12/12/23	DMC	AEM	Scale bar and planning issue stamp added
B	12/09/24	DMC	AEM	Grass boundary colour change

Project Title:

Internal Alterations & New Access,
Wellingborough United Reformed Church,
Wellingborough

Client:

Wellingborough United Reformed Church,