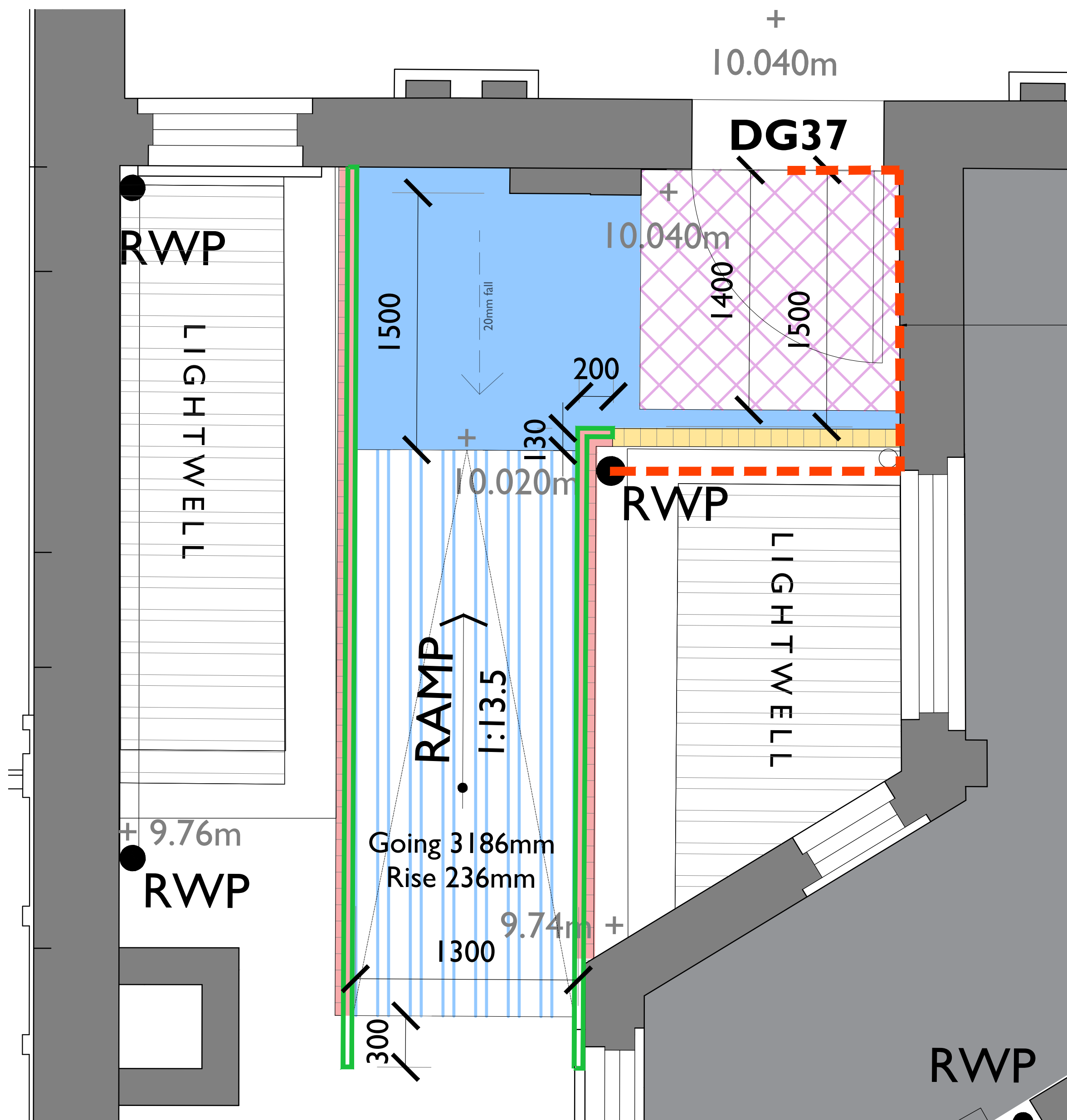
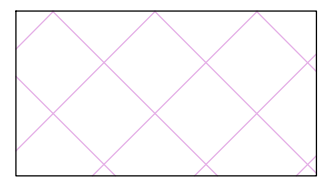

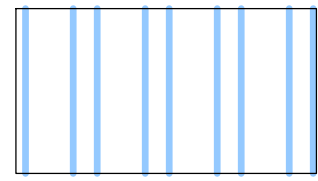





Notes:
 Drawings are based on survey data and may not accurately represent what is physically present.
 Do not scale from this drawing. All dimensions are to be verified on site before proceeding with the work.
 All dimensions are in millimeters unless noted otherwise.
 Purcell shall be notified in writing of any discrepancies.

Key Plan
 not to scale



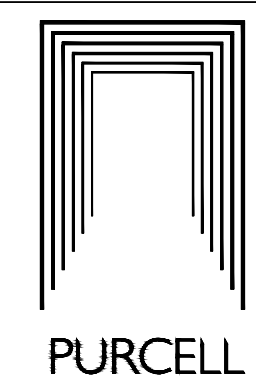
Temporary plastic pipe to connect RWP from RF09 to RWP next to ramp

-  Existing mosaic floor at 10.040m level to be retained. Tarmac level around it to be graded to seamlessly match mosaic level.
-  New tarmac at landing level. Slight 20mm slope shown from edge of building to edge of ramp to allow for water drainage (from 10.040m to 10.020m as shown).
-  1:13.5 tarmac ramp between brick upstands
-  1100mm high half brick upstand between lightwell edge and landing
-  Low half brick upstand at either side of new ramp
-  Extent of new steel balustrade. 900mm high. Painted dark green to match all other metalwork

I Ramp plan
 3055 1:20

C01	26/09/2023	NG	CP	Construction
P01	31/08/2023			S0 - WIP
REV	DATE	BY	CHK	DESCRIPTION

CLIENT
Creative Youth Network
 PROJECT
Bridewell Magistrates Court
 JOB NUMBER
236092



TITLE
South Alleyway
South-East Entrance Ramp

SIZE	SCALE	LAST REVISED	DRAWN	CHECKED
A1L	1:20	31/08/2023		

REV
C01 Construction

DRAWING NAME
236092-PUR-00-XX-DR-A-3055