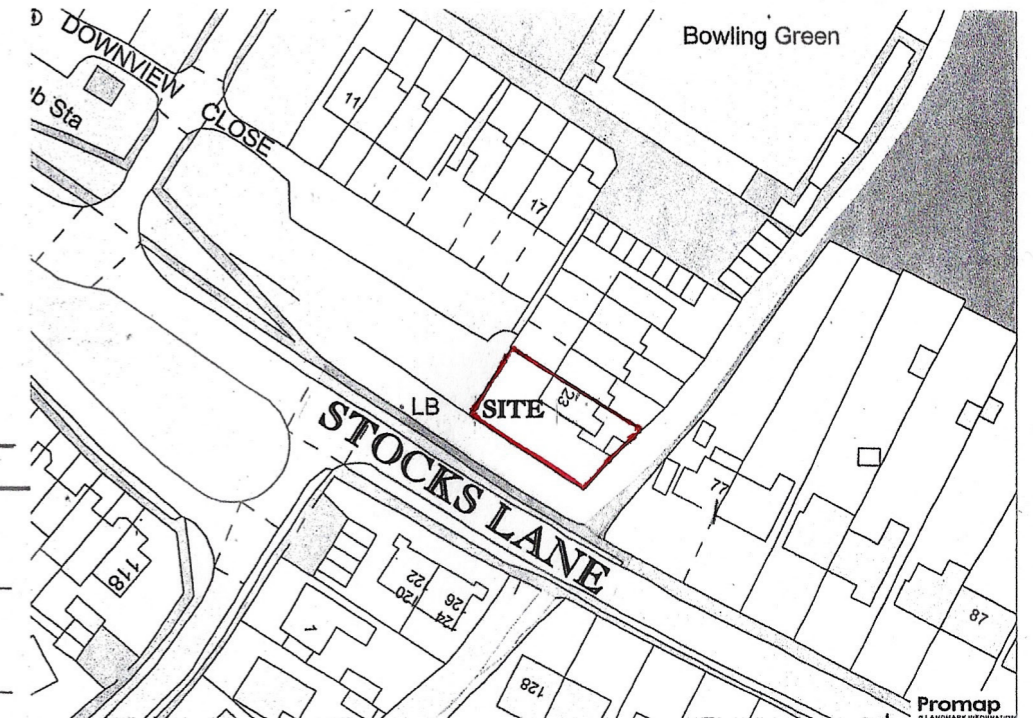
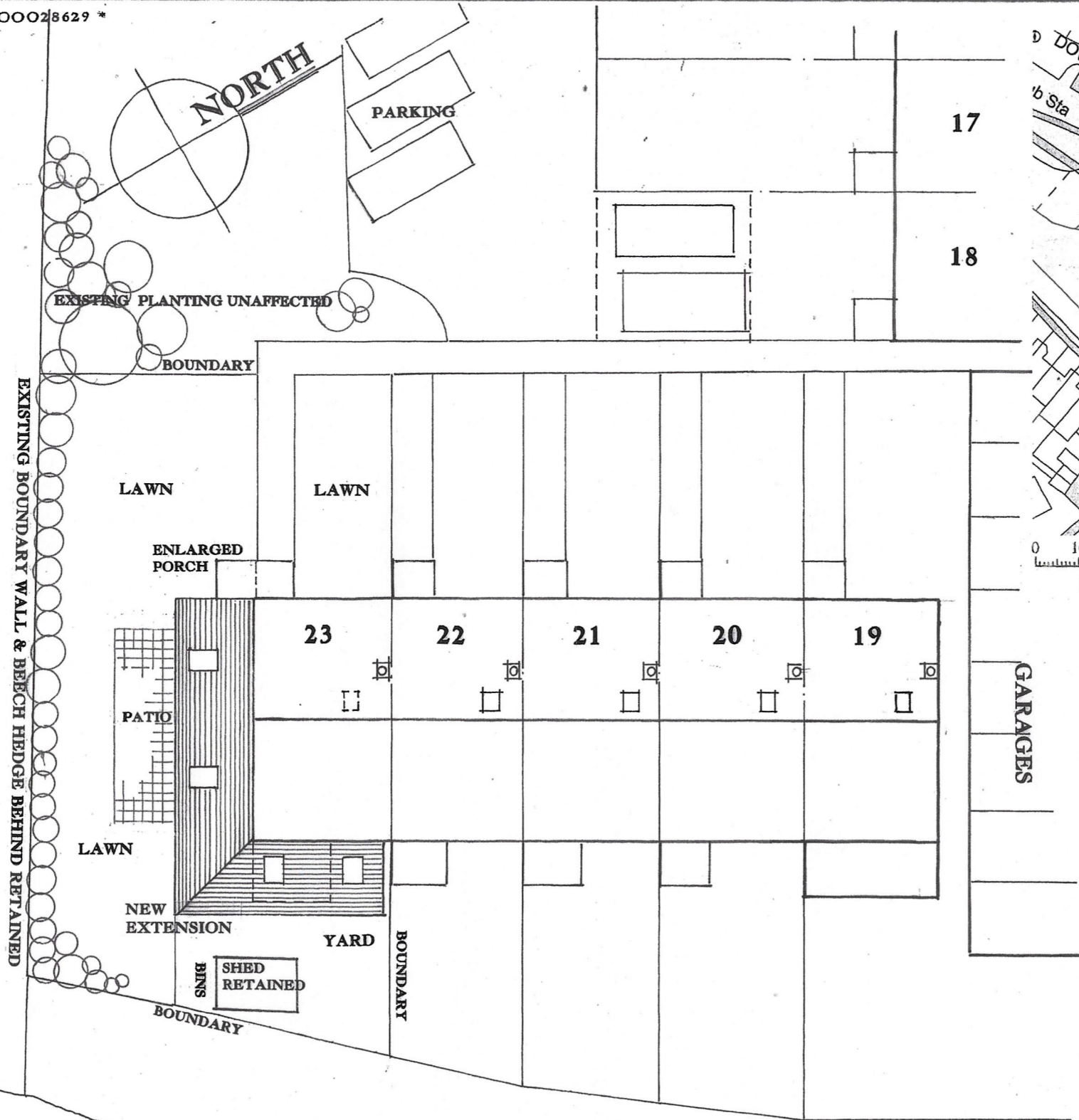
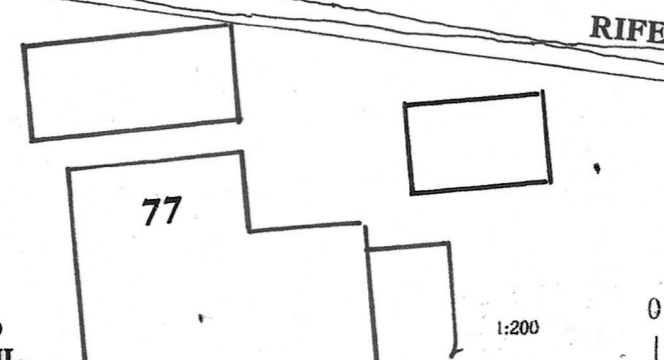


STOCKS LANE

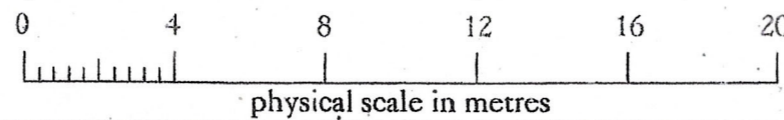
GRASS VERGE  
FOOTPATH  
GRASS VERGE



LOCATION PLAN



BLOCK PLAN



\* ANY NEW HARD LANDSCAPING TO BE DESIGNED TO ENSURE PERMEABILITY THROUGH TO SUBSOIL.  
\* NO PART OF WORKS TO OVERHANG EXISTING BOUNDARY.

**A D C**  
a n a l y s i s  
• d e s i g n •  
c o n s u l t a n t s

23 DOWNVIEW CLOSE  
STOCKS LANE  
EAST WITTERING  
MR. B. PRATT  
NEW EXTENSION  
LOCATION / BLOCK PLAN  
1: 200 1:1250 @ A3  
**4401.01 PL01**