


EXISTING SITE PLAN

(1:100)



ORIGINAL SCALE AT A3 - 1:100


ALL DIMENSIONS IN MILLIMETRES

ALL DIMENSIONS ARE IN mm UNLESS NOTED OTHERWISE

N.G.R E: 439709 N: 559623

NOTES:

A	Issued for Construction	FLCS	NDS	21.12.23
REV	MODIFICATION	BY	CH	DATE



Cell Name

STATION ROAD STREET FURNITURE

Cell ID No

CORNERSTONE	VM02	VF
306943	23117	N/A

Site Address / Contact Details

JCN. OF STATION ROAD AND DENE LANE
FULWELL
SUNDERLAND
SR6 8NR

Drawing Title: EXISTING SITE PLAN

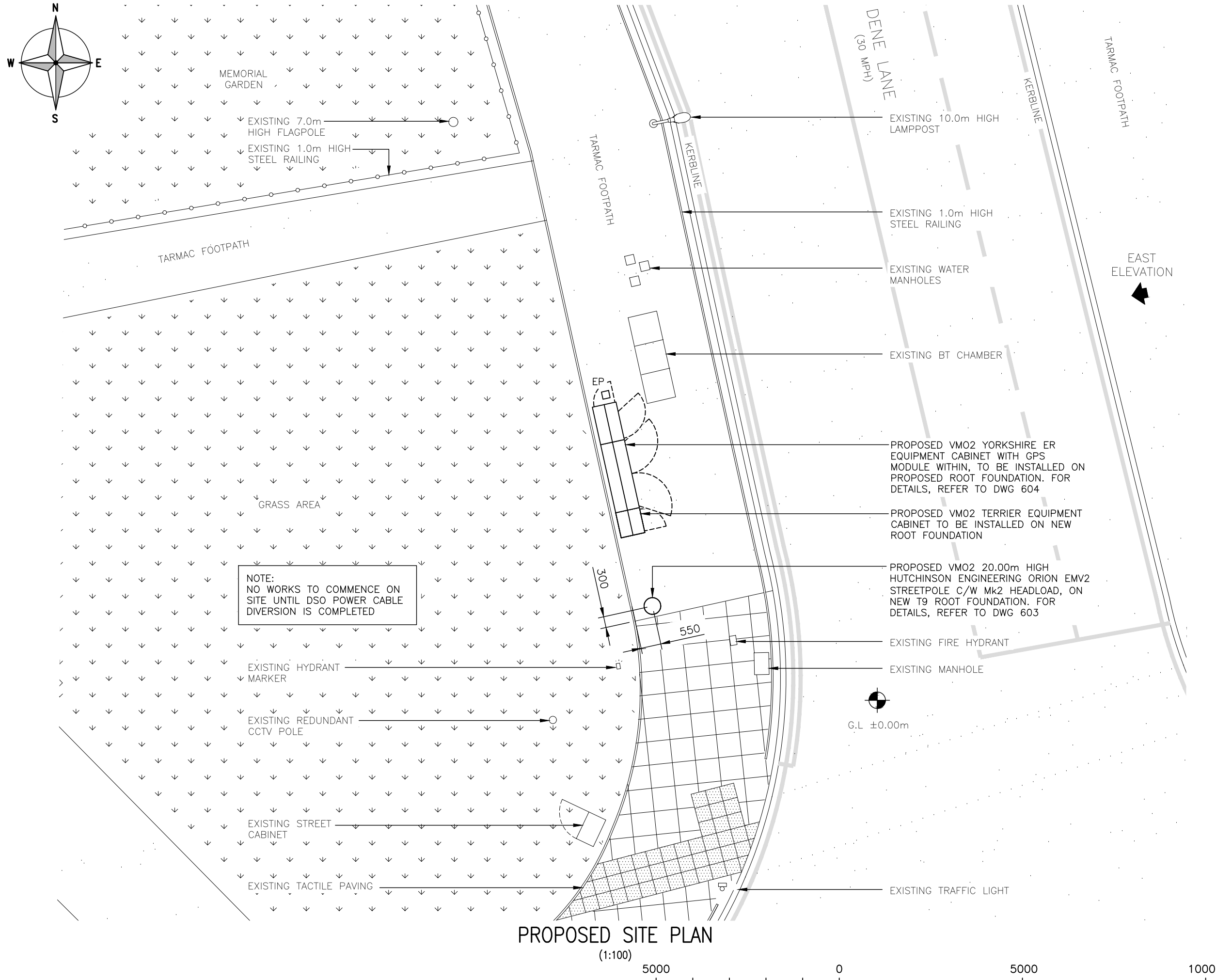
Purpose of issue: CONSTRUCTION

Drawing Number: 200

Surveyed By: NDS Original Sheet Size: A3

Drawn: FLCS Date: 21.12.23 Checked: NDS Date: 21.12.23

Dwg Rev: A
Pack Issue: A




The drawings comply with VM02 & VF Standard ICNIRP guidelines.
 Designed in accordance with Cornerstone documents: SDN0007 & SDN0008 v5.1.

ALL DIMENSIONS ARE IN mm UNLESS NOTED OTHERWISE

N.G.R E: 439709 N: 559623

NOTES:

A	Issued for Construction	FLCS	NDS	21.12.23
REV	MODIFICATION	BY	CH	DATE



Cell Name

STATION ROAD STREET FURNITURE

Cell ID No

CORNERSTONE	VM02	VF
306943	23117	N/A

Site Address / Contact Details

JCN. OF STATION ROAD AND DENE LANE
 FULWELL
 SUNDERLAND
 SR6 8NR

Drawing Title: PROPOSED SITE PLAN

Purpose of issue: CONSTRUCTION

Drawing Number: 201

Surveyed By: NDS Original Sheet Size: A3

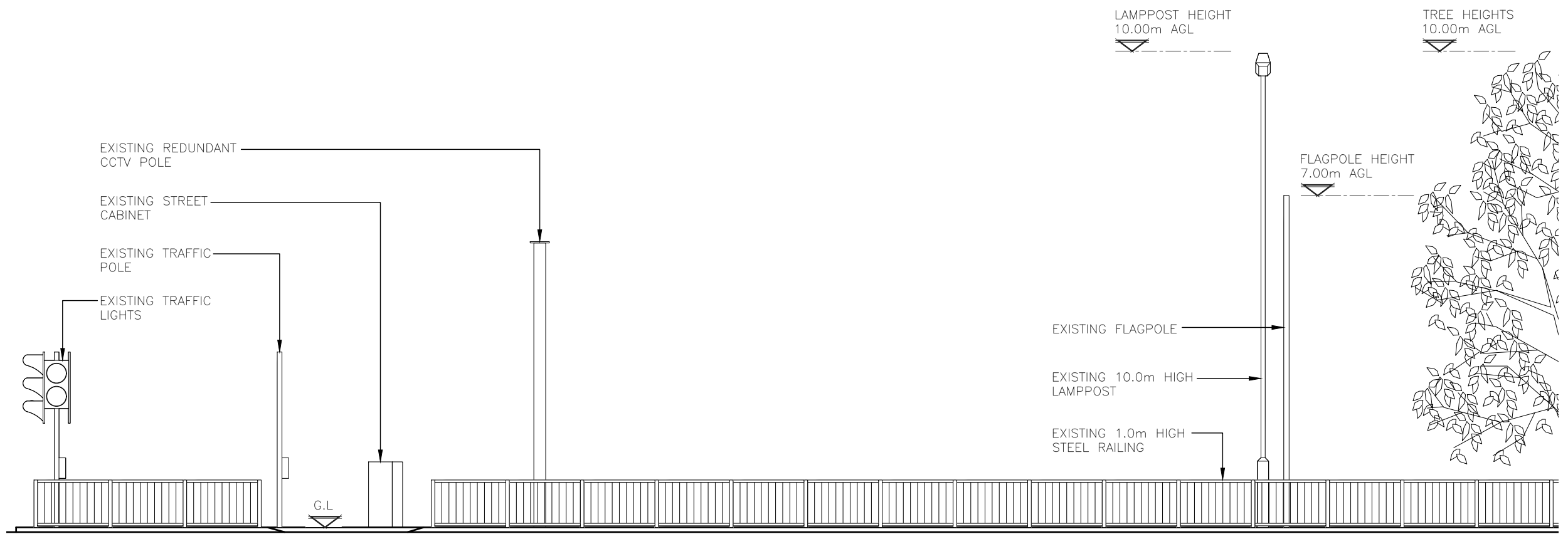
Drawn: FLCS Date: 21.12.23 Checked: NDS Date: 21.12.23

Dwg Rev: A
 Pack Issue: A

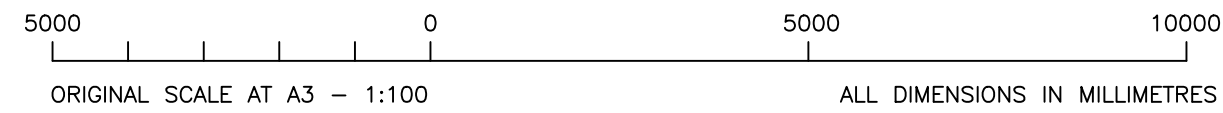
ALL DIMENSIONS ARE IN mm UNLESS NOTED OTHERWISE

N.G.R | E: 439709 | N: 559623


NOTES:



EXISTING EAST ELEVATION
(1:100)



A	Issued for Construction	FLCS	NDS	21.12.23
REV	MODIFICATION	BY	CH	DATE



Cell Name		Opt.
STATION ROAD STREET FURNITURE		-
Cell ID No		
CORNERSTONE	VM02	VF
306943	23117	N/A

Site Address / Contact Details
 JCN. OF STATION ROAD AND DENE LANE
 FULWELL
 SUNDERLAND
 SR6 8NR

Drawing Title: EXISTING SITE ELEVATION				
Purpose of issue: CONSTRUCTION				Dwg Rev:
Drawing Number: 300				A
Surveyed By: NDS		Original Sheet Size: A3		Pack Issue:
Drawn: FLCS	Date: 21.12.23	Checked: NDS	Date: 21.12.23	A

ALL DIMENSIONS ARE IN mm UNLESS NOTED OTHERWISE

N.G.R | E: 439709 N: 559623

NOTES:

TOP OF STRUCTURE +20.00m AGL

PROPOSED VM02 1No. ANTENNA PER SECTOR (3No. ANTENNAS IN TOTAL)

PROPOSED VM02 1No. ANTENNA PER SECTOR (3No. ANTENNAS IN TOTAL)

PROPOSED VM02 1No. RRU PER SECTOR (3No. RRU IN TOTAL)

PROPOSED VM02 2No. 300ø DISHES TO BE INSTALLED

TOP OF ANTENNAS +19.77m AGL

TOP OF ANTENNAS +18.72m AGL

C/L OF RRU +15.84m AGL

C/L OF DISHES +14.75m AGL

PROPOSED VM02 20.00m HIGH HUTCHINSON ENGINEERING ORION EMV2 STREETPOLE C/W Mk2 HEADLOAD, ON NEW T9 ROOT FOUNDATION. FOR DETAILS, REFER TO DWG 603

LAMPOST HEIGHT 10.00m AGL

TREE HEIGHTS 10.00m AGL

EXISTING REDUNDANT CCTV POLE

EXISTING STREET CABINET

EXISTING TRAFFIC POLE

EXISTING TRAFFIC LIGHTS

PROPOSED VM02 TERRIER EQUIPMENT CABINET TO BE INSTALLED ON NEW ROOT FOUNDATION

PROPOSED VM02 YORKSHIRE ER EQUIPMENT CABINET WITH GPS MODULE WITHIN, TO BE INSTALLED ON PROPOSED ROOT FOUNDATION. FOR DETAILS, REFER TO DWG 604

FLAGPOLE HEIGHT 7.00m AGL

EXISTING FLAGPOLE

EXISTING 10.0m HIGH LAMPOST

EXISTING 1.0m HIGH STEEL RAILING

NOTE:
NO WORKS TO COMMENCE ON SITE UNTIL DSO POWER CABLE DIVERSION IS COMPLETED

PROPOSED EAST ELEVATION
(1:100)


5000 0 5000 10000

ORIGINAL SCALE AT A3 - 1:100

ALL DIMENSIONS IN MILLIMETRES

The drawings comply with VM02 & VF Standard ICNIRP guidelines.
Designed in accordance with Cornerstone documents: SDN0007 & SDN0008 v5.1.

A	Issued for Construction	FLCS	NDS	21.12.23
REV	MODIFICATION	BY	CH	DATE



Cell Name | Opt.

STATION ROAD STREET FURNITURE | -

Cell ID No

CORNERSTONE	VM02	VF
-------------	------	----

306943	23117	N/A
--------	-------	-----

Site Address / Contact Details

JCN. OF STATION ROAD AND DENE LANE
FULWELL
SUNDERLAND
SR6 8NR

Drawing Title:
PROPOSED SITE ELEVATION

Purpose of issue:
CONSTRUCTION | Dwg Rev:

Drawing Number:
301 | A

Surveyed By:
NDS | Original Sheet Size:
A3 | Pack Issue:

Drawn: FLCS	Date: 21.12.23	Checked: NDS	Date: 21.12.23	A
----------------	-------------------	-----------------	-------------------	---