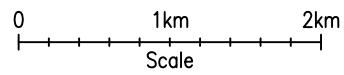
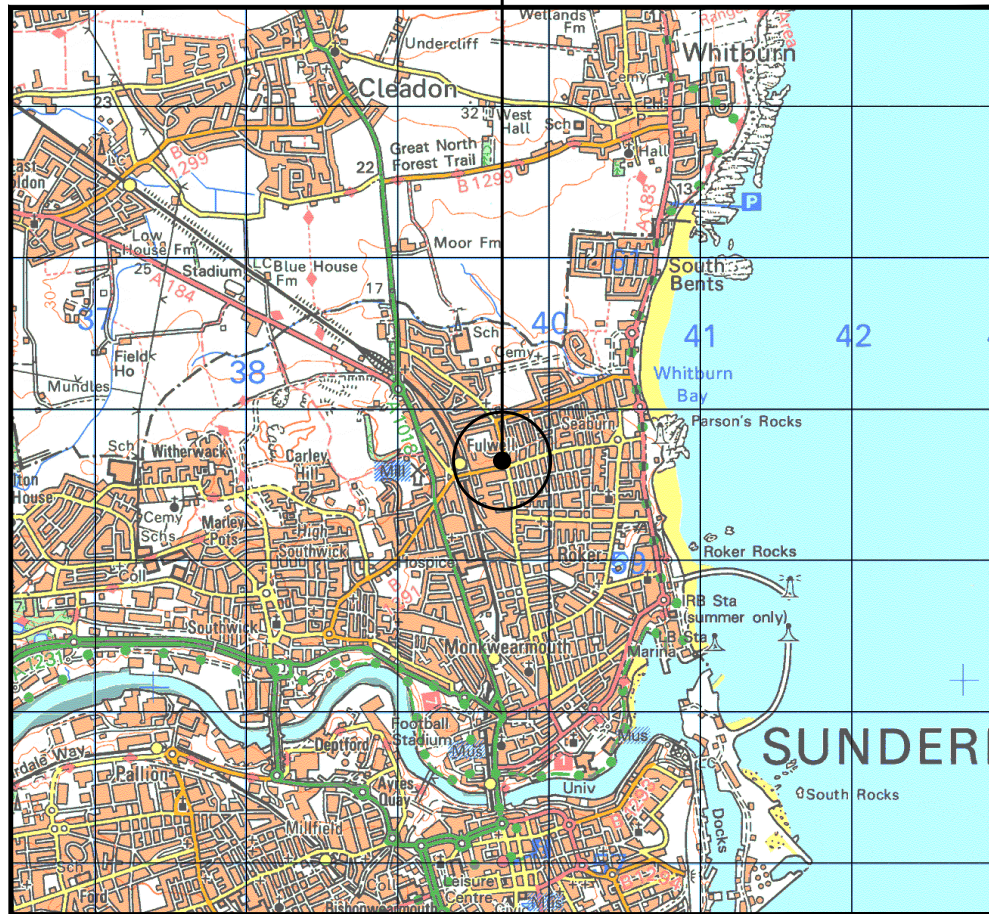


SITE LOCATION

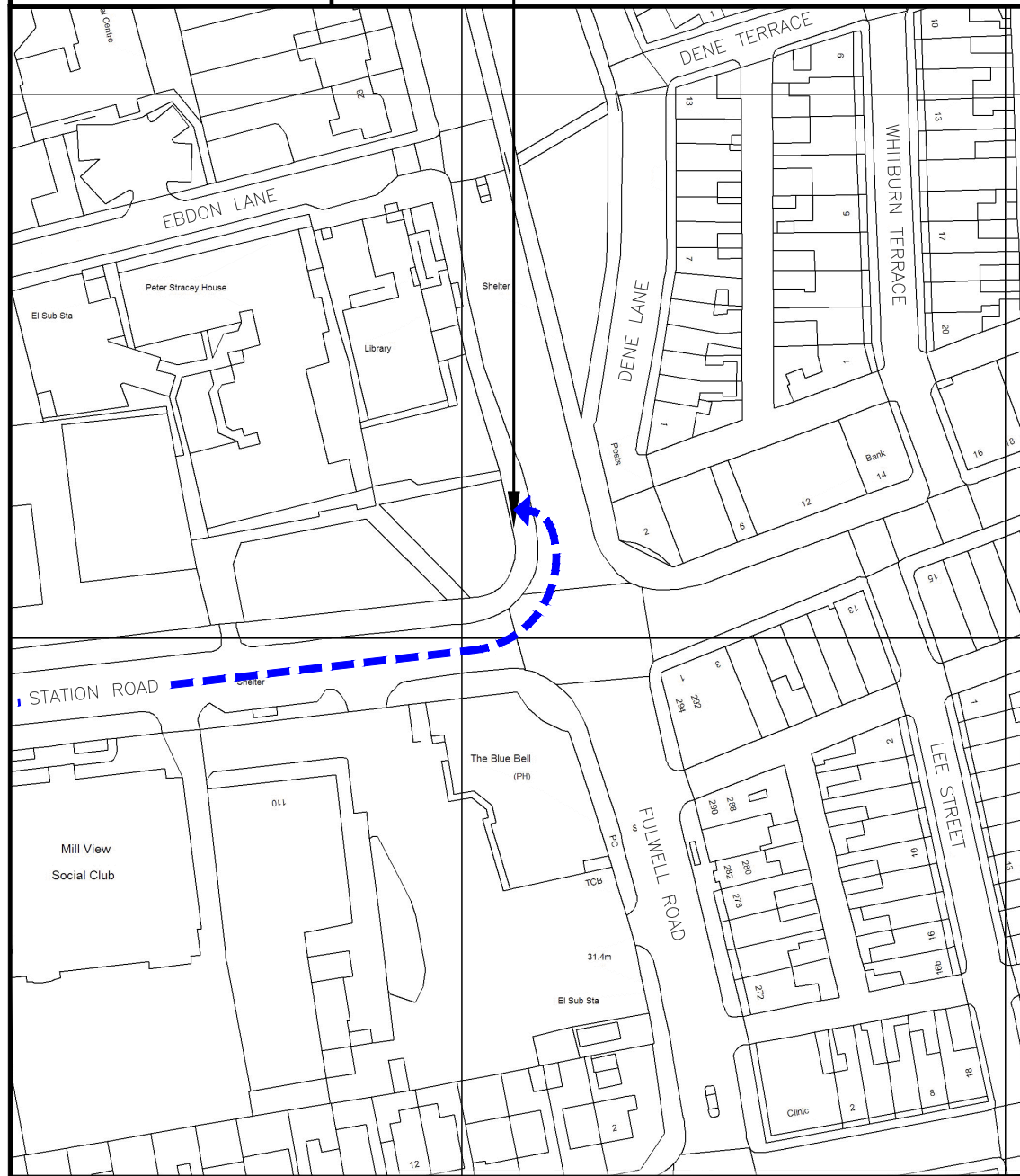
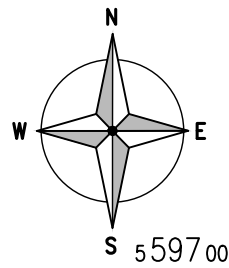


SITE LOCATION
(Scale 1:50000)

Ordnance Survey map extract based upon Landranger map series with the permission of the controller of Her Majesty's Stationery Office Licence No. 100022432 Crown copyright.

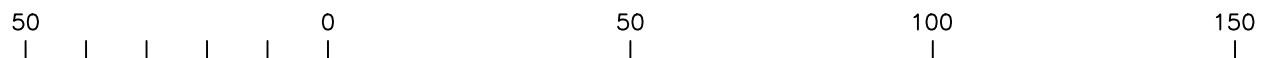


SITE PHOTOGRAPH



DETAILED SITE LOCATION

(Scale 1:1250)
Based upon Ordnance Survey map extract with the permission of the Controller of Her Majesty's Stationery Office. Crown copyright. Licence No. 100022432



ORIGINAL SCALE AT A3 - 1:1250

ALL DIMENSIONS IN METRES

ALL DIMENSIONS ARE IN mm UNLESS NOTED OTHERWISE

N.G.R | E: 439709 N: 559623

DIRECTIONS TO SITE:
HEAD NORTH ON A1(M). KEEP RIGHT AT THE FORK TO CONTINUE ON A194(M), FOLLOW SIGNS FOR TYNE TUNNEL/SOUTH SHIELDS. AT JUNCTION 2, TAKE THE A195 EXIT TO WASHINGTON (NORTH)/FELLING. AT FOLLINGSBY INTERCHANGE, TAKE THE 3RD EXIT ONTO FOLLINGSBY LN. TURN LEFT ONTO DOWNHILL LN. AT DOWNHILL LN INTERCHANGE, TAKE THE 2ND EXIT AND STAY ON DOWNHILL LN. TURN RIGHT ONTO A184. AT THE ROUNDABOUT, TAKE THE 2ND EXIT ONTO NEWCASTLE RD/A1018. SLIGHT LEFT ONTO CAIRNS RD. SLIGHT LEFT TO STAY ON CAIRNS RD. TURN LEFT ONTO STATION RD/B1291. TURN LEFT ONTO DENE LN/B1291. SITE WILL BE ON THE LEFT

REV	MODIFICATION	BY	CH	DATE



Cell Name | Opt.

STATION ROAD STREET FURNITURE | -

Cell ID No

CORNERSTONE	VM02	VF
-------------	------	----

306943	23117	N/A
--------	-------	-----

Site Address / Contact Details

JCN. OF STATION ROAD AND DENE LANE
FULWELL
SUNDERLAND
SR6 8NR

Drawing Title:

SITE LOCATION MAPS

Purpose of issue: | Dwg Rev:

Drawing Number: 100

Surveyed By: | Original Sheet Size: A3 | Pack Issue:

Drawn:	Date:	Checked:	Date:	A
--------	-------	----------	-------	---

The drawings comply with VM02 & VF Standard ICNIRP guidelines. Designed in accordance with Cornerstone documents: SDN0007 & SDN0008 v5.1.