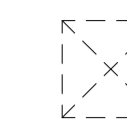


NOTES

1. Drawing prepared from information received from PHP and partial measured topographical and building survey by MHLs. All critical dimensions to be checked prior to ordering of materials.
2. Land ownership boundary taken from the document 'LAND REGISTER OF SCOTLAND - FFE9980' provided by PHP.



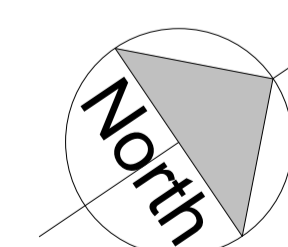
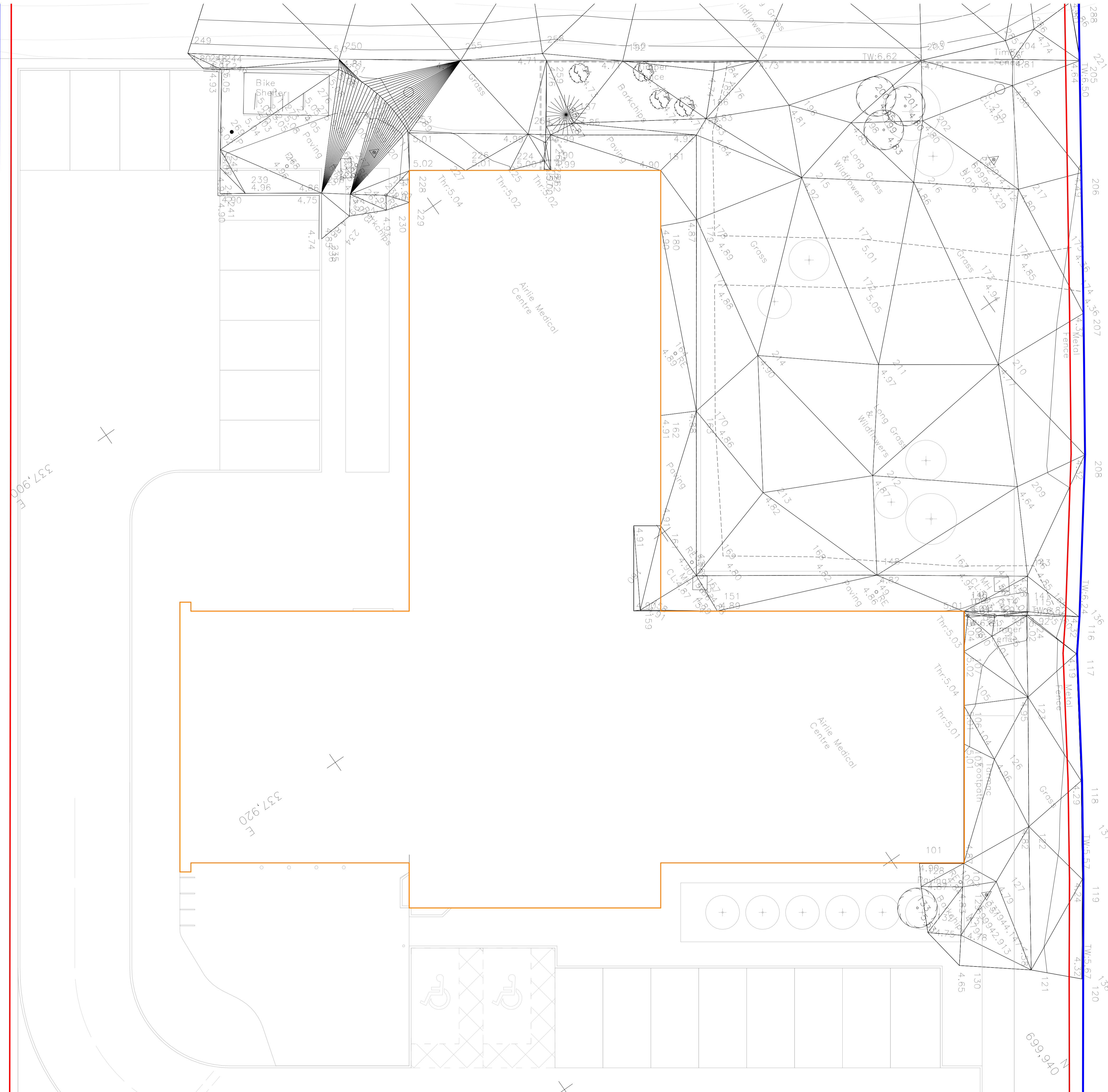
Roof Lights



Denotes Application Boundary

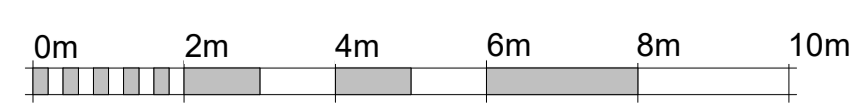


Denotes Land Ownership Boundary



**1 Topography Survey by MHLs**  
1 : 100

Rev.	Description	Drawn	Checked	Date Issued



VISUAL SCALE 1:100 @ A1

DO NOT SCALE. Use figured dimensions only. The contractor is requested to check all dimensions before the work is put in hand. All copyright Austin-Smith:Lord Ltd. This drawing must only be used for the purpose for which it is issued and its contents must not be reproduced for any purpose without written permission. All areas included, or areas calculated from this drawing should be used for valuation purposes as its basis for dimensions only. Austin-Smith:Lord Ltd is a limited company registered in England & Wales with registered number 11773049 Registered Office: Port of Liverpool Building, Pier Head Liverpool L3 1BY

Drawn: OD  
Date: OCT 2023  
Scale @ A1: 1 : 100  
Status: Planning Application

Austin-Smith:Lord Ltd  
Architects Designers Planners  
Landscape Architects  
Port of Liverpool Building  
Pier Head, Liverpool  
L3 1BY  
t +44 (0)151 227 1083  
e liverpool@austinsmithlord.com

**Austin-Smith:Lord**

Project: Airrie Medical Centre Methl

Description: Topography Survey

Job No. 222069 Drawing No. 222069-ASL-XX-DR-A-0108 Revision