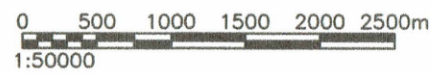




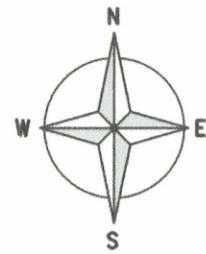
SITE LOCATION
(Scale 1:50000)

Ordnance Survey map extract based upon Landranger map series with the permission of the controller of Her Majesty's Stationery Office Licence No. 0100023487 Crown copyright.



SITE PHOTOGRAPH

The drawings comply with VF Standard ICNIRP guidelines. Designed in accordance with Cornerstone documents: SDN0009v6.0



DETAILED SITE LOCATION
(Scale 1:1250)

Ordnance Survey map extract based upon Landranger map series with the permission of the controller of Her Majesty's Stationery Office Licence No. 0100023487 Crown copyright.



ALL DIMENSIONS ARE IN mm UNLESS NOTED OTHERWISE


N.G.R E: 528426 N: 165645

DIRECTIONS TO SITE:
FROM M3 JUNCTION 8 FOLLOW THE A23 NORTHBOUND, BEAR LEFT AT COULSDON ONTO THE A237 & CONTINUE THROUGH WALLINGTON TOWARDS HACKBRIDGE, TURN LEFT ONTO HACKBRIDGE ROAD (B277) & TAKE THE FIRST TURNING ONTO RESTMOR WAY, THE SITE IS LOCATED AT THE END OF THE ROAD THROUGH THE SECURITY GATE.

NOTES:

B	Additional Elevations	AA	WHT	06.11.2023
A	Issued for Approval	DAG	WHT	16.12.2022
REV	MODIFICATION	BY	CH	DATE

WHP Telecoms LTD
Faraday Court
401 Faraday Street
Birchwood Park
Warrington WA3 6GA
Tel: 01925 424100 Fax: 01925 424101
e-mail: info@whptelecoms.com



Cell Name		Opt.
EDES BUSINESS PARK		-
Cell ID No		
CORNERSTONE	VMO2	VF
14933822	16386	78198_11

Site Address / Contact Details
EDES BUSINESS PARK
RESTMOR WAY
WALLINGTON
SURREY
SM6 7AH

Drawing Title: SITE LOCATION MAPS		
Purpose of issue: PLANNING		Dwg Rev: B
Drawing Number: 100a		B
Surveyed By: WHP	Original Sheet Size: A3	Pack Issue:
Drawn: DAG	Date: 16.12.2022	Checked: WHT Date: 16.12.2022