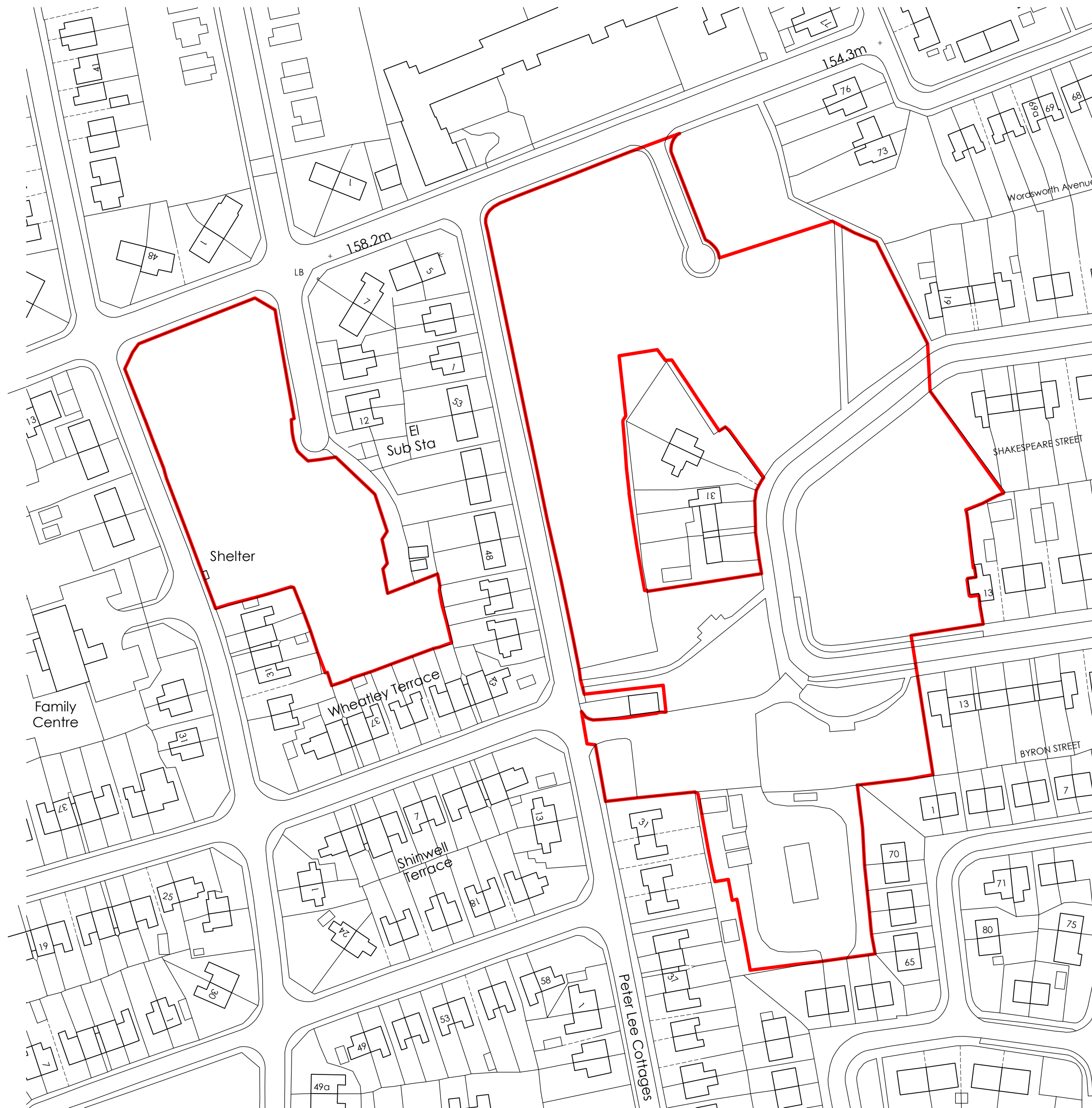
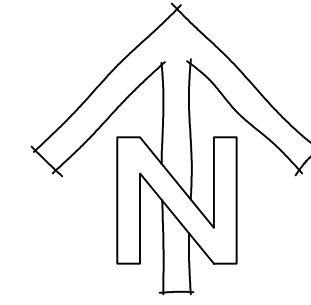



JACK LAWSON TERRACE WHEATLEY HILL

location plan



Ordnance Survey (c) Crown Copyright 2016. All rights reserved. Licence number 100022432

1. Do not scale off drawing
2. All dimensions to be checked on site
3. Any discrepancy between drawn and specified information to be notified immediately
4. If in doubt - ASK



revisions



client

Gleeson

project

Land at
Jack Lawson Terrace
Wheatley Hill, Co. Durham

drawing title

LOCATION PLAN

drg. no.

2215.01.01.

scale

1:1000 @ A1

date

March 2023

drawn by

DLM

checked by

DLM

The Well Garden, Branton Green,
Great Ouseburn, North Yorks, YO26 9RT
Tel: 01423 579105
Email: Mail@ACERarchitectural.co.uk