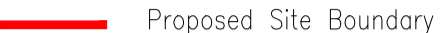






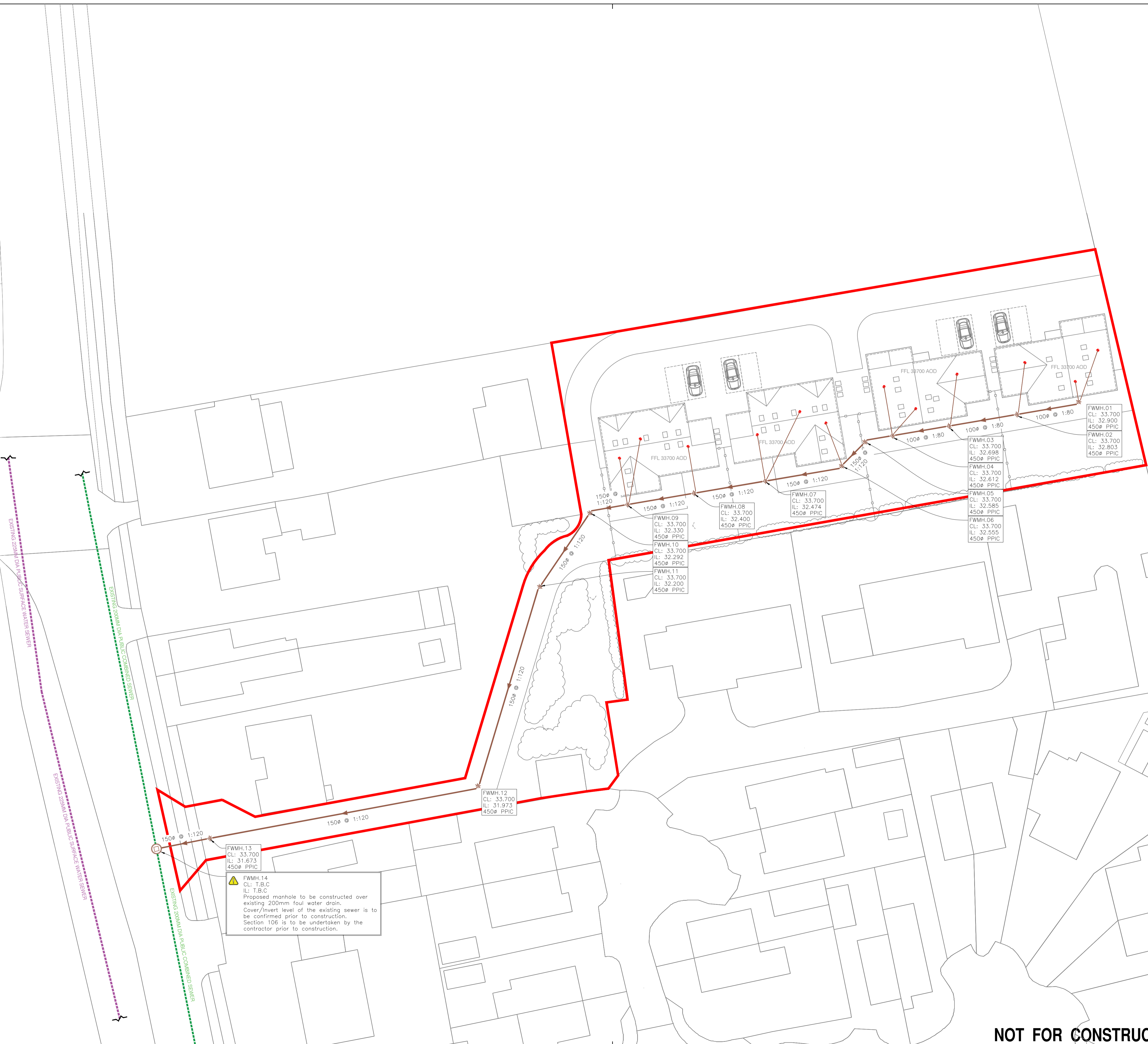


- NOTES:-
1. All dimensions must be checked on site and not scaled from this drawing.
 2. The Contractor shall make a survey of the site and shall be responsible for obtaining all dimensions and levels necessary for the proper fabrication of the structure as indicated.
 3. All levels shown on this drawing are relative to Agreed Datum
 4. This drawing is to be read in conjunction with 30047/100 Series Drawings.
 5. All existing invert levels are to be confirmed by contractor prior to construction. Connection subject to approval.

-  Proposed Site Boundary
-  Proposed Foul Water Sewer
-  Proposed Foul Water Concrete Chamber
-  Proposed Foul Water PPIC Chamber
-  Proposed Soil Vent Pipe
-  Existing Combined Water Sewer

 Cover Level of +33.700 has been used across the full scheme. Confirmation of proposed levels to be undertaken prior to construction



Rev	Date	Description	DR	CH
A	15/02/24	ISSUED FOR APPROVAL	W.P.	J.H.C

© copyright



GGP CONSULT
 CONSULTING ENGINEERS
 ARCHITECTS
 PROJECT MANAGEMENT
 2 Hallam Road
 Priory Park East
 HULL HU4 7DY
 United Kingdom
 Telephone(+44) 01482 627963
 Fax (+44) 01482 641736
 Email info@ggpconsult.co.uk

Client
 H. Linford
 J. Harris

Job Title
 Land to rear of 132,
 Scarborough Road
 Bridlington,
 East Yorkshire

Drawing Title
 Proposed Foul Water
 Drainage Layout

Status
 APPROVAL

Scale
 1:200 @ A1

Date
 Feb' 2024

Drawn By
 W. Brown

Checked
 J.H.C

Approved
 J.H.C

Drw. No.
 30047 / 104

Rev
 A

NOT FOR CONSTRUCTION