



Photo 1: Plot 1 – 3 Topsoil



Photo 2: POS and marketing suite (POS1 in wild flower meadow to the left of photo and POS2 in centre of lawn to the right of photo)



Photo 3: Plot 1 Hand Pit



Photo 4: Plot 1




Photo 5: Plot 1 subsoil



Photo 6: Plot 2



Photo 7: Plot 3



Photo 8: POS1




Photo 9: POS1 arisings



Photo 10: POS2

Appendix E - Additional Photographs



1- Google Earth Photograph, July 2021



Photos below: Non-Hazardous Waste Stockpile



Photos below: Hazardous Waste Stockpile



06/05/21 Remediation Works in centre of site





Above: Windrow Turning in South-West of the Site



19/05/2021 General Works in North and North-east





02/06/2021 General Works Across Site



M41977 Appendix E
Former Sunninghill Gas Works
Selection of Photographs Showing Works Undertaken





Dust Suppression and Odour Suppression



14/06/2021 North-west corner excavations and Post Cottage Demolition



15/06/2021 General Works Across the Site







09/06/2021 General Works





02/07/2021 General Works in Central Part of the site



M41977 Appendix E
Former Sunninghill Gas Works
Selection of Photographs Showing Works Undertaken





05/07/2021 Works in Central Part of the Site



07/07/2021





08/07/2021





21/07/2021






11/08/2021 Cottage Validation Trial Pits



15/09/2021



In-situ Groundwater Treatment in North-East of the site



13/10/2021 Infrastructure Works

