



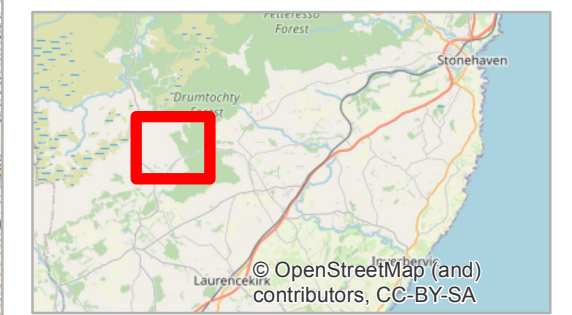


- KEY**
-  Proposed Turbine Location
 -  Shadow Flicker Study Area (620m)
 -  Residential Receptor
 -  Financially Involved Residential Receptor

For information only. Wind Turbine subject to Seperate Application



Coordinate System: British National Grid
 Projection: Transverse Mercator
 © Crown copyright and database rights 2023 Ordnance Survey 0100031673
 0 0.075 0.15 0.3 0.45 0.6 0.75
 Kilometres
 1:15,000



HydroGlen / 6084
 Supporting Environmental Infotmation Report

Figure 13.1
Shadow Flicker Study Area

Date: 09/02/2024	Lead: NH	Review: CK	Version: 1.0
---------------------	-------------	---------------	-----------------