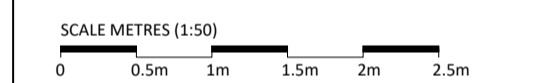
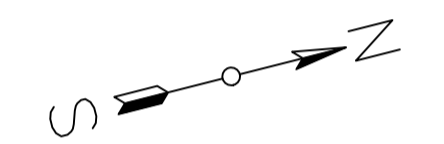


Notes:

1. COPYRIGHT OF THIS PLAN IS HELD BY DOUGLASS GEOMATICS LTD. NO RESPONSIBILITY IS TAKEN FOR AMMENDMENTS BY OTHERS. DO NOT SCALE FROM COPIES.
2. THE ORIGIN & ORIENTATION OF THE SURVEY GRID IS ARBITRARY.
3. LEVELS ARE RELATED TO SEE DG23077-1-1


Key to abbreviations

- ⊕ Location Point
- FL = ~.xx.xx m approximate floor level
- US = ~.xx.xx m approximate underside
- H = ~.xx.xx m approximate head height
- C = ~.xx.xx m approximate cill height
- ToW = ~.xx.xx m approximate top of wall
- SL = ~.xx.xx m approximate spot level
- DH = ~.xx.xx m approximate door height



Amendments:

Rev	Date	Description



TREVEAN, ROSELAND CRESCENT,
TREGONY, TRURO,
CORNWALL, TR2 5SA
01872 530 777 & 07967 819 527
e-mail:
jon@douglassgeomatrics.co.uk

Client: **Becky Orchard**

Title / Location:
**Walmer, Trennison,
Portloe, Cornwall**

Description:
Existing Floor Plan

Scale: 1:50 @ A1

Drawn: EK Checked: JD

Date: 21.09.23

Drg. No: DG23077-2-1

