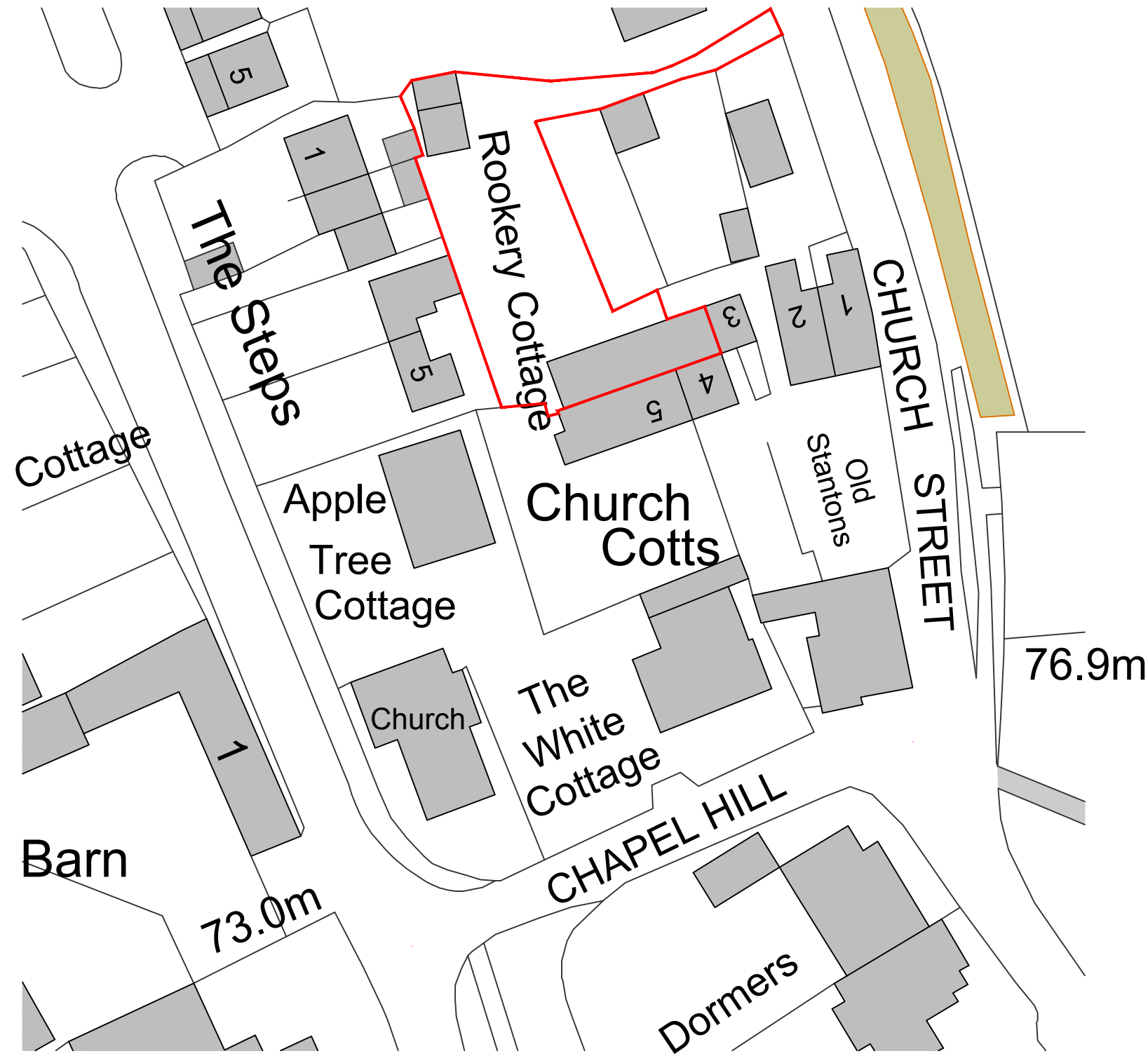
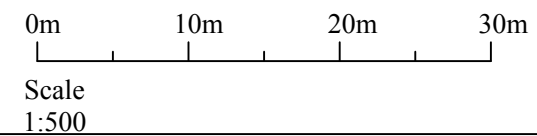



# LOCATION PLAN



Ordnance Survey, (c) Crown Copyright 2024. All rights reserved. Licence number 100022432



## NOTES:



REV.	DESCRIPTION	BY	DATE
1	Revised red line	LW	08.02.24

This is a CAD Drawing  
No responsibility is taken for any dimensions obtained by measuring or scaling from this drawing and no reliance may be placed on such dimensions. If no dimensions are given, it is the responsibility of the recipient to ascertain the dimension. The sizing of all structural and service elements must always be checked against the relevant consultants drawings.  
COPYRIGHT RESERVED  
Copying or reproduction of this drawing or electronic data without the written consent of Liberty Walls is not permitted.

**Liberty Rose Architects**   
Chartered Architects | Conservation | Historic Buildings

BELLA VISTA,  
CITY ROAD,  
RADNAGE,  
HIGH WYCOMBE,  
BUCKS,  
HP14 4DW

T: 07837005192  
E: libby@libertyrosearchitects.co.uk  
W: www.libertyrosearchitects.co.uk

DRAWN: LW      CHECKED:

CLIENT: Mark Handford

PROJECT: Rookery Cottage, Church St  
Leatherhead, KT24 5LZ

TITLE: Location Plan  
Existing

ISSUE: Client

SCALE: 1:500 @ A3

DATE: January 2024

DWG NO.: 1090-01      R: 1