

### Site Details:

50 Westminster Road, York

**Client Ref:** EMS\_922047\_1143265  
**Report Ref:** EMS-922047\_1174822  
**Grid Ref:** 459245, 452691

**Map Name:** County Series Town Plan

**Map date:** 1891

**Scale:** 1:500

**Printed at:** 1:1,000



Surveyed 1891  
Revised N/A  
Edition N/A  
Copyright N/A  
Levelled N/A

Surveyed 1891  
Revised N/A  
Edition N/A  
Copyright N/A  
Levelled N/A



Produced by  
Groundsure Insights  
[www.groundsure.com](http://www.groundsure.com)

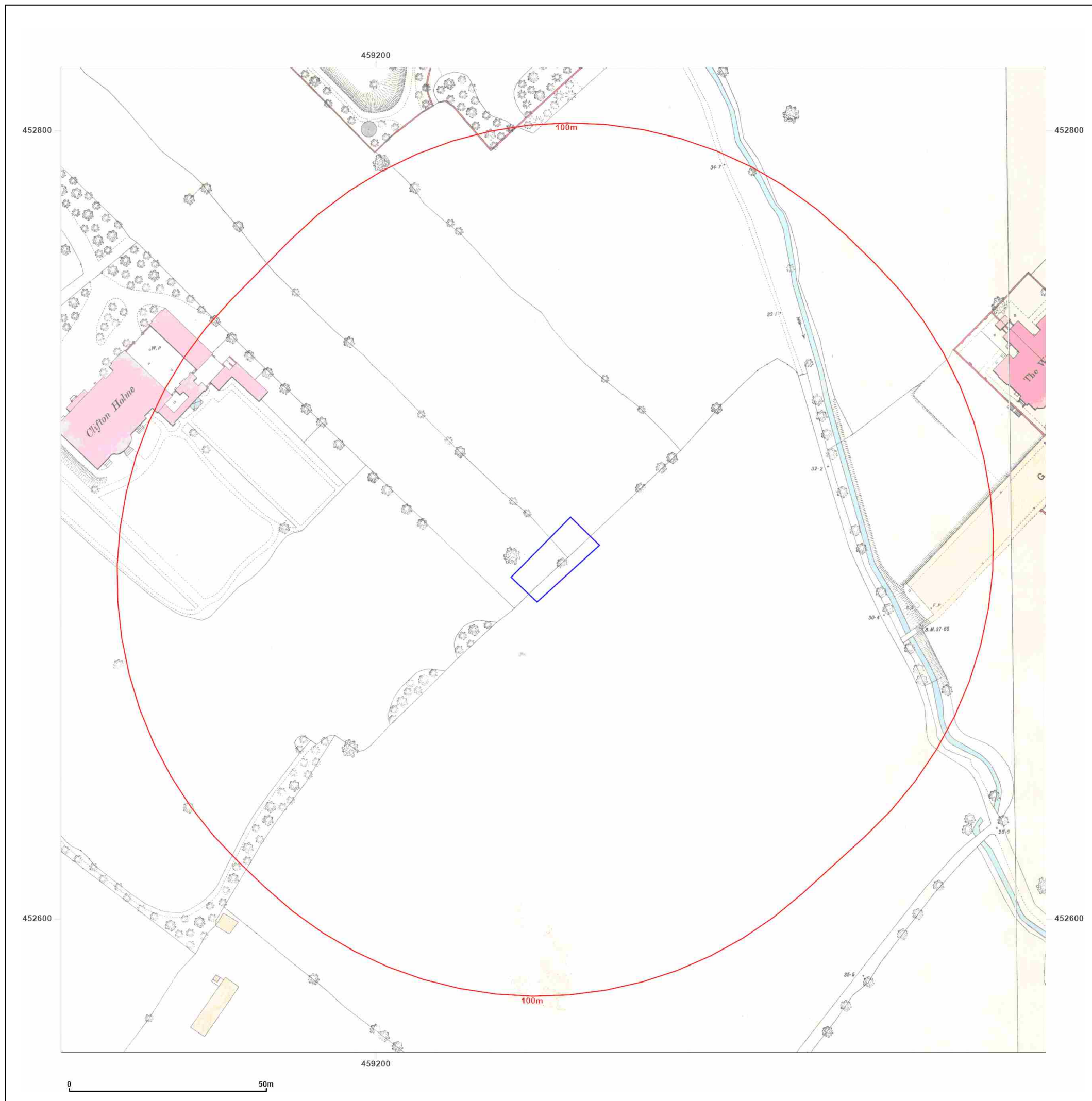


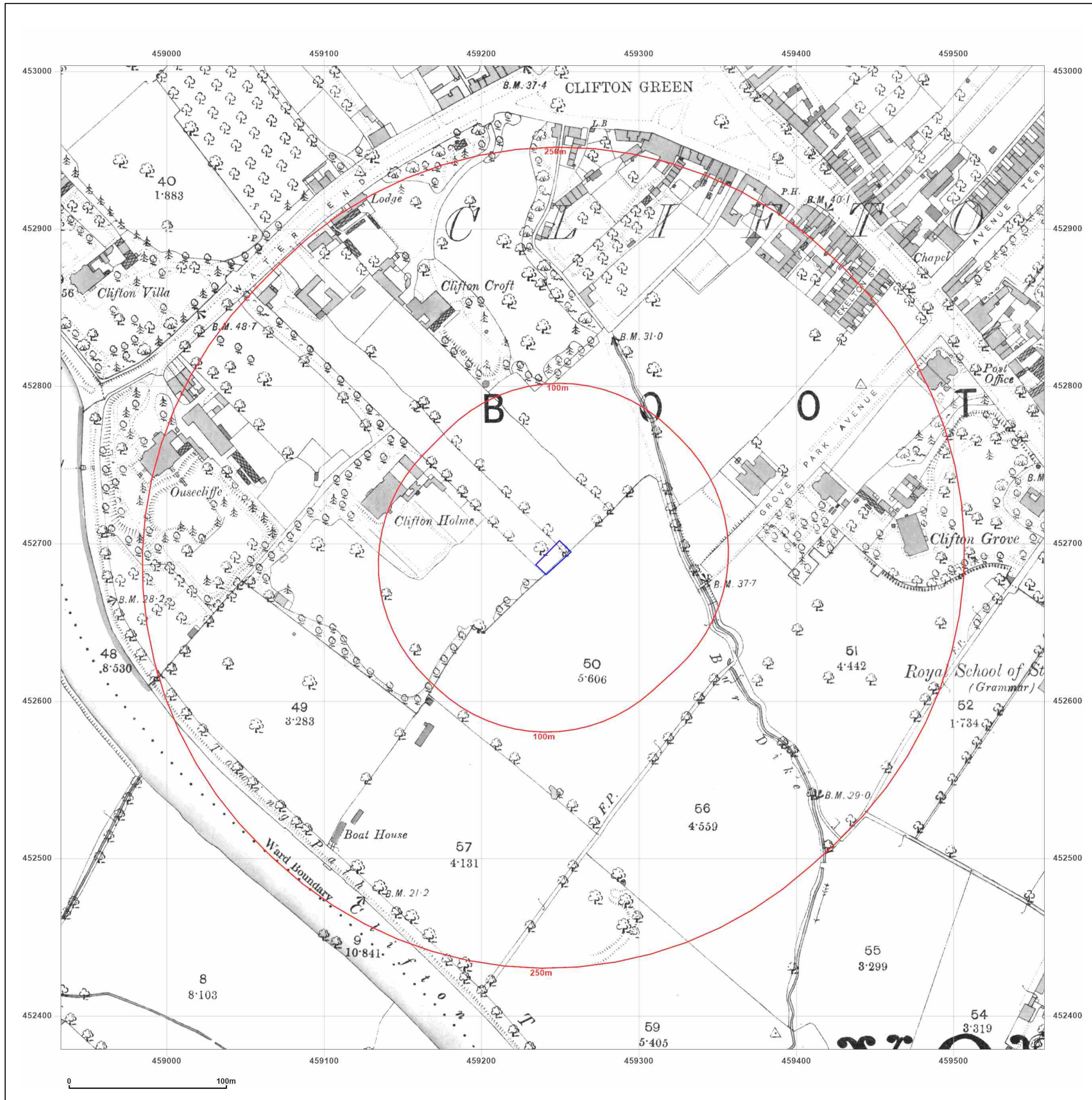
Supplied by:  
[www.emapsite.com](http://www.emapsite.com)  
[sales@emapsite.com](mailto:sales@emapsite.com)

© Crown copyright and database rights 2019 Ordnance Survey 100035207

Production date: 31 January 2024

Map legend available at:  
[www.groundsure.com/sites/default/files/groundsure\\_legend.pdf](http://www.groundsure.com/sites/default/files/groundsure_legend.pdf)





# EMAPSITE™

## Site Details:

50 Westminster Road, York


Client Ref: EMS\_922047\_1143265  
 Report Ref: EMS-922047\_1174822  
 Grid Ref: 459245, 452691

Map Name: County Series

Map date: 1892

Scale: 1:2,500

Printed at: 1:2,500



Surveyed 1892  
 Revised 1892  
 Edition N/A  
 Copyright N/A  
 Levelled N/A



Produced by  
 Groundsure Insights  
[www.groundsure.com](http://www.groundsure.com)



Supplied by:  
[www.emapsite.com](http://www.emapsite.com)  
[sales@emapsite.com](mailto:sales@emapsite.com)

© Crown copyright and database rights 2019 Ordnance Survey 100035207

Production date: 31 January 2024

Map legend available at:  
[www.groundsure.com/sites/default/files/groundsure\\_legend.pdf](http://www.groundsure.com/sites/default/files/groundsure_legend.pdf)

**Site Details:**

50 Westminster Road, York


**Client Ref:** EMS\_922047\_1143265  
**Report Ref:** EMS-922047\_1174822  
**Grid Ref:** 459245, 452691

**Map Name:** County Series

**Map date:** 1909

**Scale:** 1:2,500

**Printed at:** 1:2,500



Surveyed 1909  
 Revised 1909  
 Edition N/A  
 Copyright N/A  
 Levelled N/A



Produced by  
 Groundsure Insights  
[www.groundsure.com](http://www.groundsure.com)

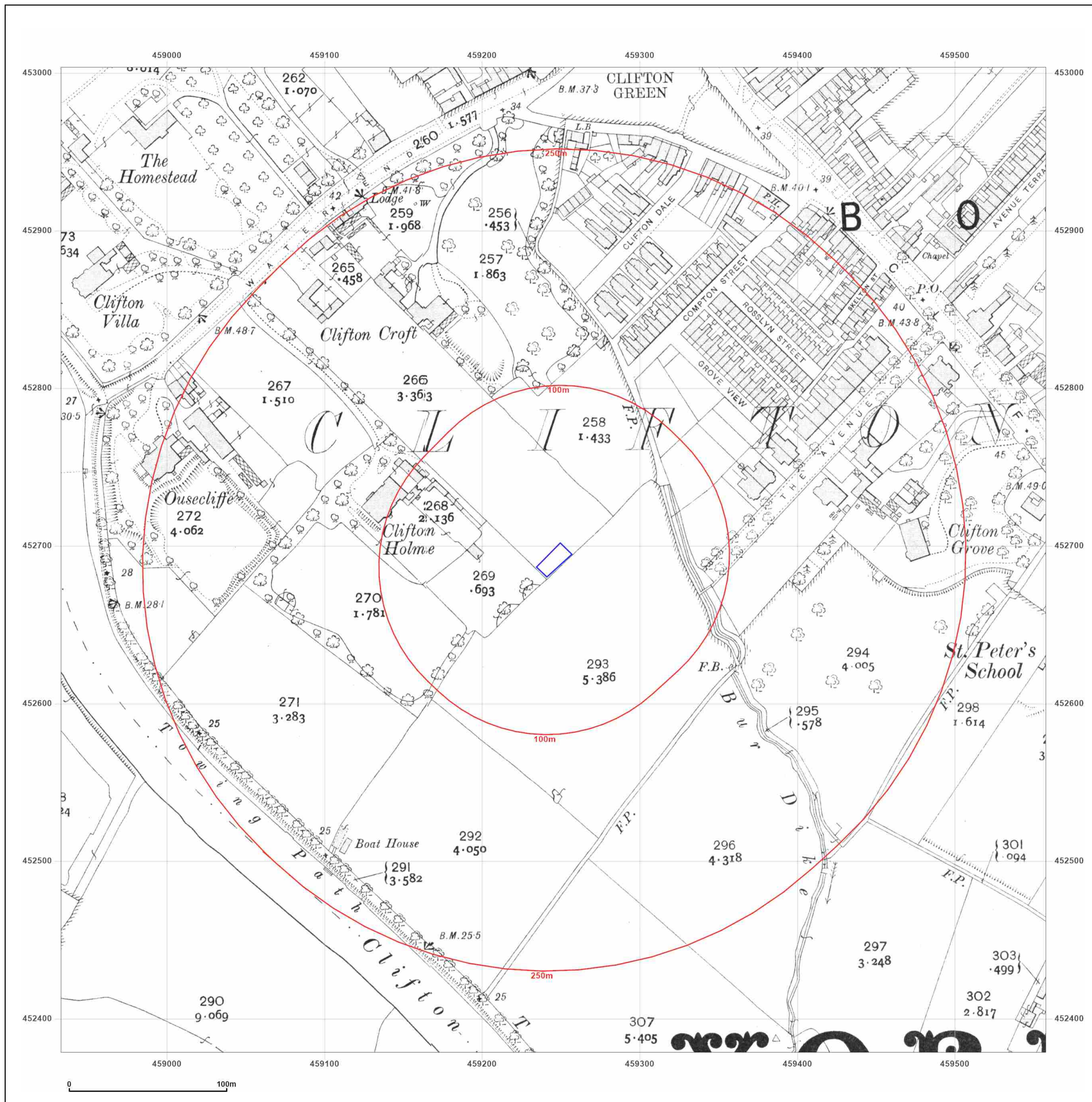


Supplied by:  
[www.emapsite.com](http://www.emapsite.com)  
[sales@emapsite.com](mailto:sales@emapsite.com)

© Crown copyright and database rights 2019 Ordnance Survey 100035207

Production date: 31 January 2024

Map legend available at:  
[www.groundsure.com/sites/default/files/groundsure\\_legend.pdf](http://www.groundsure.com/sites/default/files/groundsure_legend.pdf)



**Site Details:**

50 Westminster Road, York


**Client Ref:** EMS\_922047\_1143265  
**Report Ref:** EMS-922047\_1174822  
**Grid Ref:** 459245, 452691

**Map Name:** County Series

**Map date:** 1931

**Scale:** 1:2,500

**Printed at:** 1:2,500



Surveyed 1931  
 Revised 1931  
 Edition N/A  
 Copyright N/A  
 Levelled N/A



Produced by  
 Groundsure Insights  
[www.groundsure.com](http://www.groundsure.com)

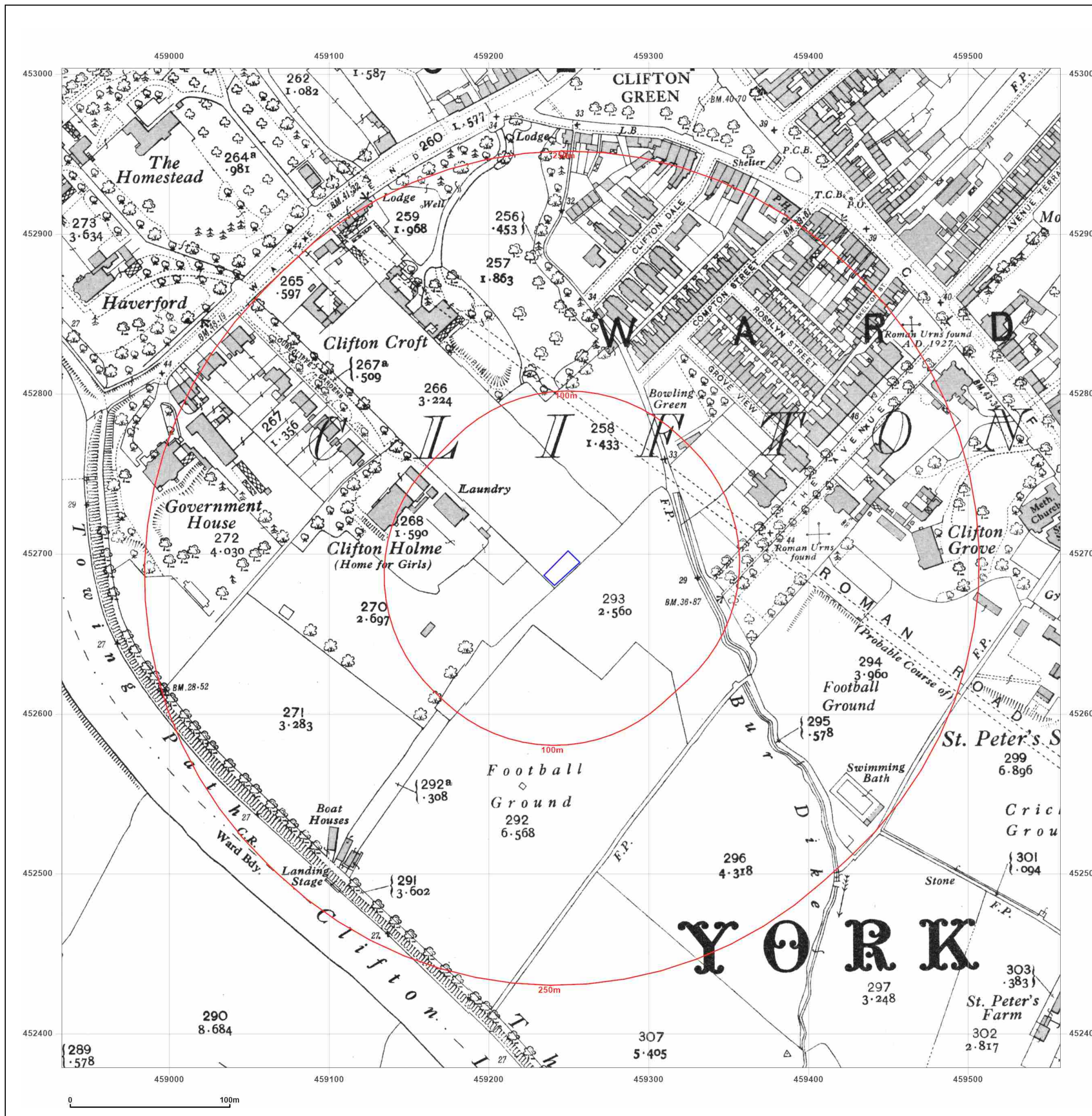


Supplied by:  
[www.emapsite.com](http://www.emapsite.com)  
[sales@emapsite.com](mailto:sales@emapsite.com)

© Crown copyright and database rights 2019 Ordnance Survey 100035207

Production date: 31 January 2024

Map legend available at:  
[www.groundsure.com/sites/default/files/groundsure\\_legend.pdf](http://www.groundsure.com/sites/default/files/groundsure_legend.pdf)



**Site Details:**

50 Westminster Road, York


**Client Ref:** EMS\_922047\_1143265  
**Report Ref:** EMS-922047\_1174822  
**Grid Ref:** 459245, 452691

**Map Name:** County Series

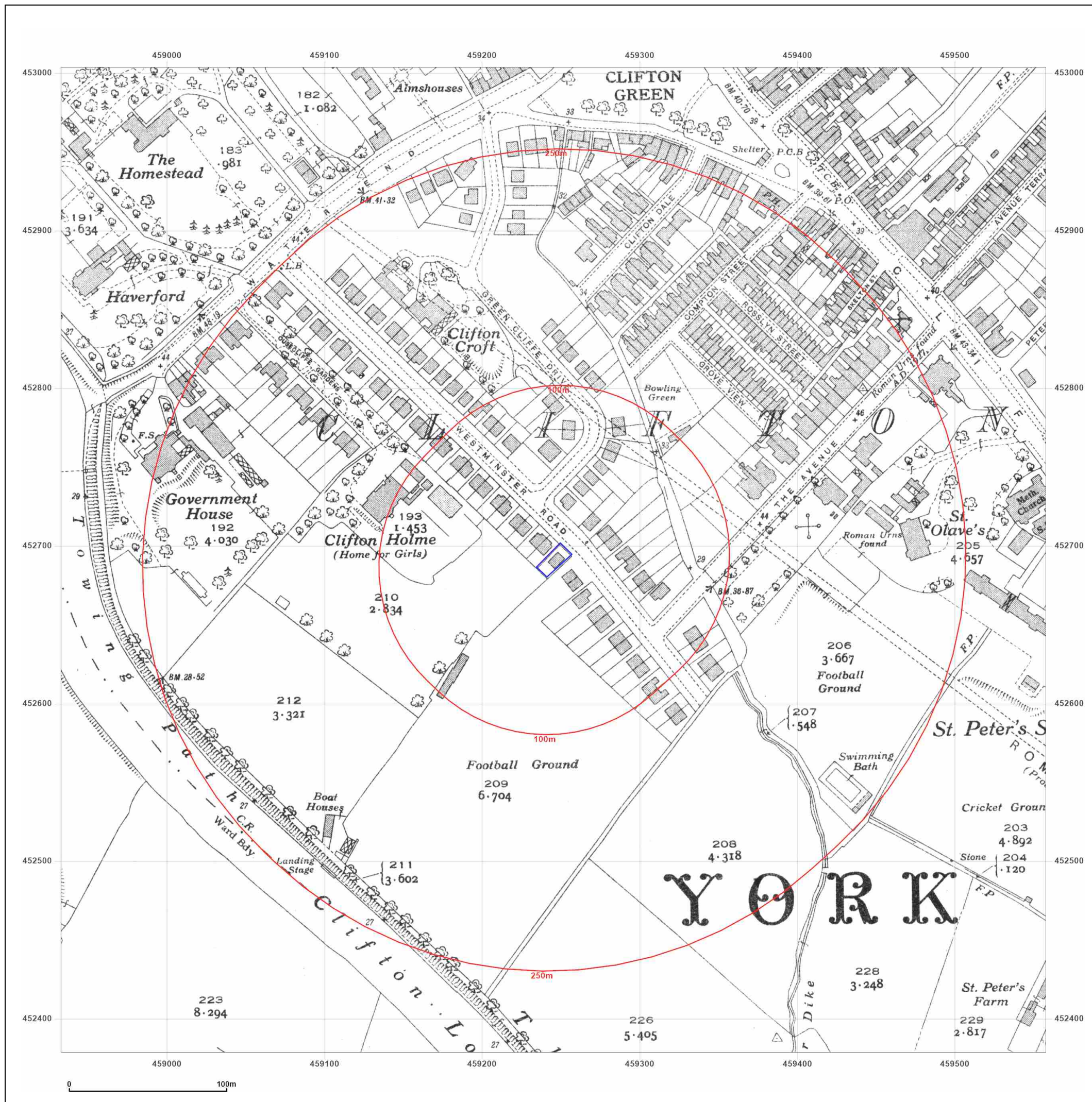
**Map date:** 1937

**Scale:** 1:2,500

**Printed at:** 1:2,500



Surveyed 1937  
 Revised 1937  
 Edition N/A  
 Copyright N/A  
 Levelled N/A



Produced by  
 Groundsure Insights  
[www.groundsure.com](http://www.groundsure.com)

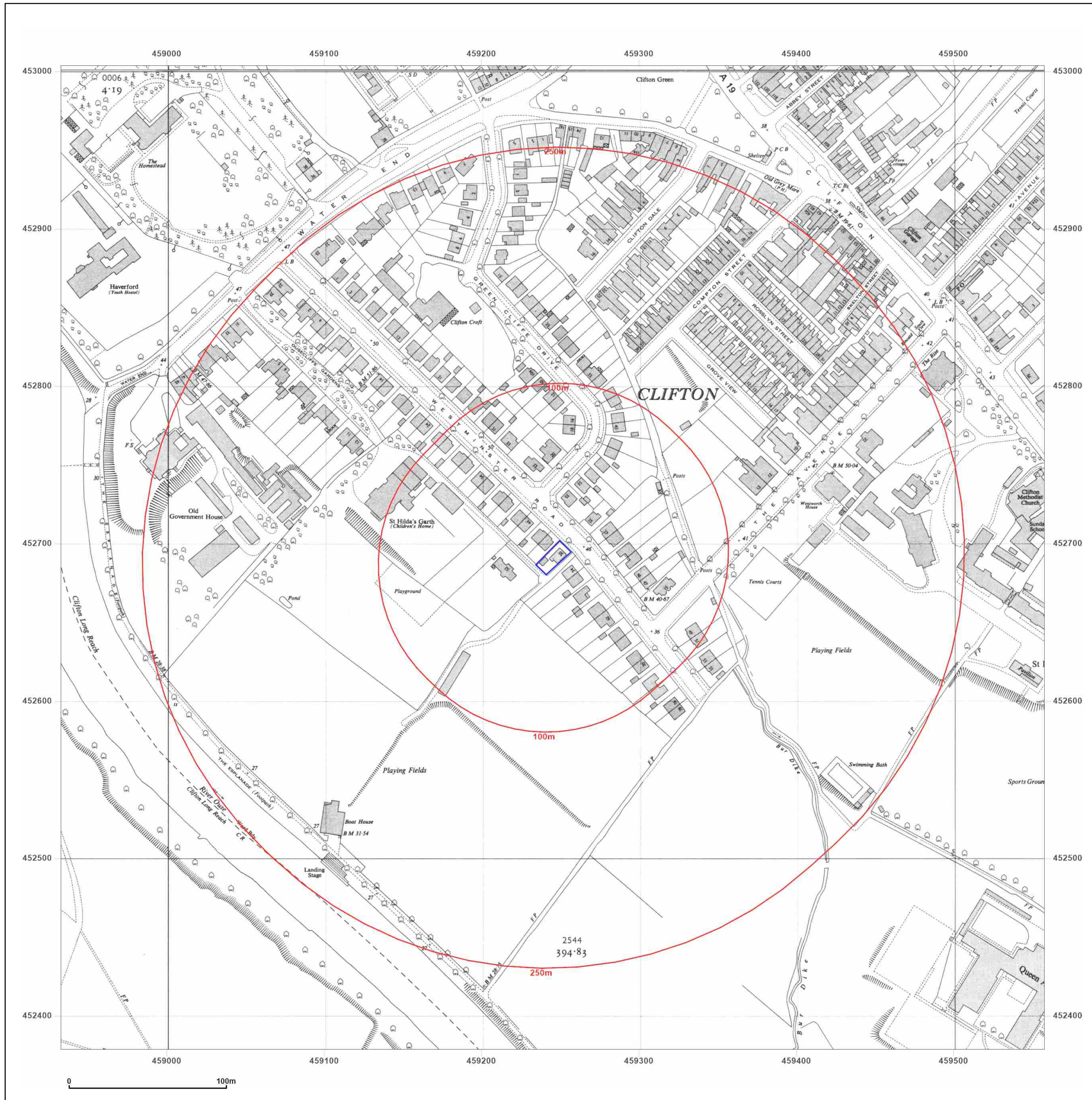


Supplied by:  
[www.emapsite.com](http://www.emapsite.com)  
[sales@emapsite.com](mailto:sales@emapsite.com)

© Crown copyright and database rights 2019 Ordnance Survey 100035207

Production date: 31 January 2024

Map legend available at:  
[www.groundsure.com/sites/default/files/groundsure\\_legend.pdf](http://www.groundsure.com/sites/default/files/groundsure_legend.pdf)



# EMAPSITE™

## Site Details:

50 Westminster Road, York

**Client Ref:** EMS\_922047\_1143265  
**Report Ref:** EMS-922047\_1174822  
**Grid Ref:** 459245, 452691

**Map Name:** National Grid

**Map date:** 1960

**Scale:** 1:2,500

**Printed at:** 1:2,500



Surveyed 1960  
 Revised 1960  
 Edition 1961  
 Copyright 1961  
 Levelled 1927

Surveyed 1960  
 Revised 1960  
 Edition 1962  
 Copyright 1962  
 Levelled 1960



Produced by  
 Groundsure Insights  
[www.groundsure.com](http://www.groundsure.com)



Supplied by:  
[www.emapsite.com](http://www.emapsite.com)  
[sales@emapsite.com](mailto:sales@emapsite.com)

© Crown copyright and database rights 2019 Ordnance Survey 100035207

Production date: 31 January 2024

Map legend available at:  
[www.groundsure.com/sites/default/files/groundsure\\_legend.pdf](http://www.groundsure.com/sites/default/files/groundsure_legend.pdf)

**Site Details:**

50 Westminster Road, York

**Client Ref:** EMS\_922047\_1143265  
**Report Ref:** EMS-922047\_1174822  
**Grid Ref:** 459245, 452691

**Map Name:** National Grid

**Map date:** 1961

**Scale:** 1:1,250

**Printed at:** 1:2,000



Surveyed 1960  
 Revised 1960  
 Edition N/A  
 Copyright 1961  
 Levelled 1960

Surveyed 1960  
 Revised 1960  
 Edition N/A  
 Copyright 1961  
 Levelled 1960

Surveyed 1960  
 Revised 1960  
 Edition N/A  
 Copyright 1961  
 Levelled 1960

Surveyed 1960  
 Revised 1960  
 Edition N/A  
 Copyright 1961  
 Levelled 1960



Produced by  
 Groundsure Insights  
[www.groundsure.com](http://www.groundsure.com)

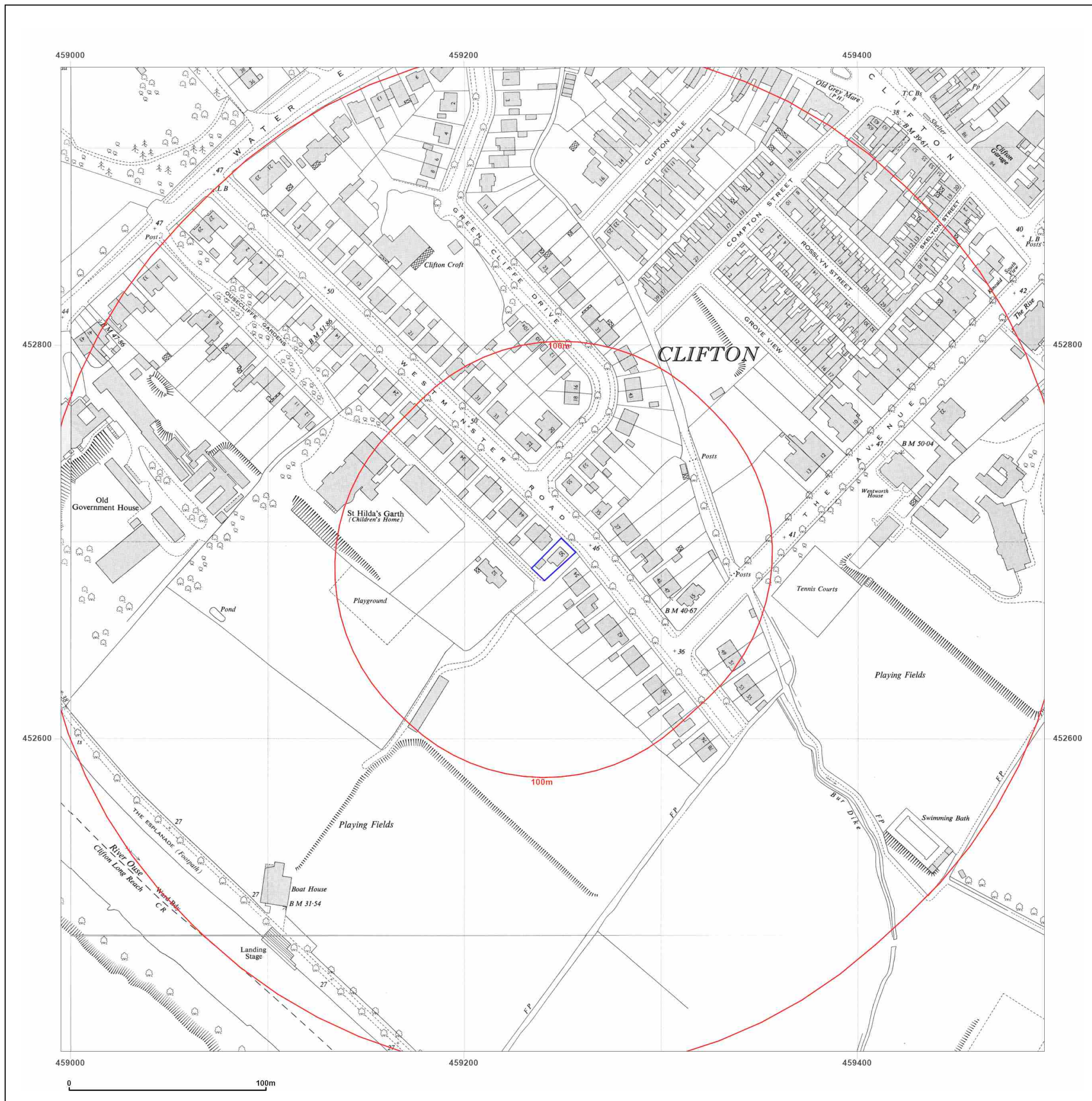


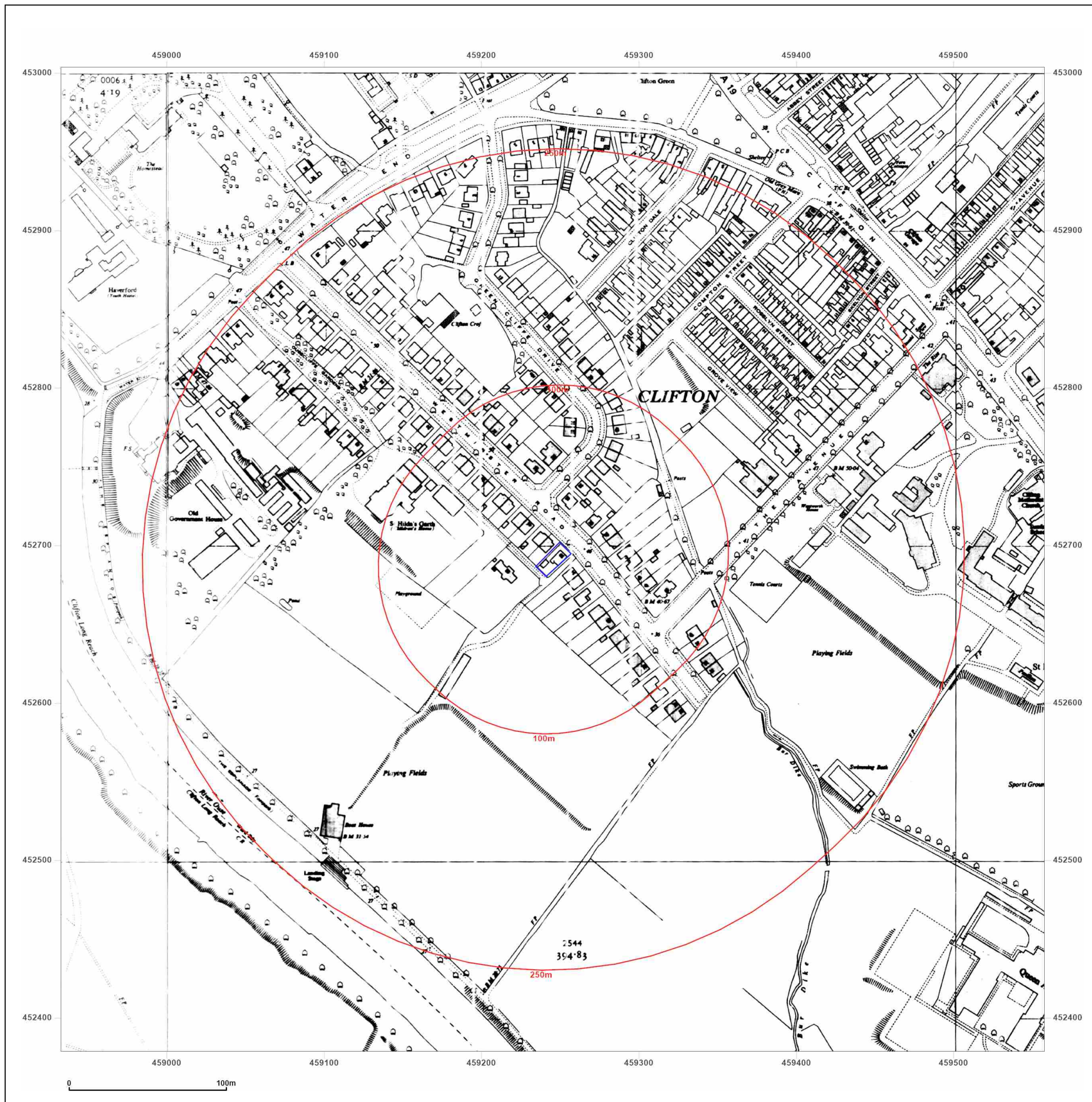
Supplied by:  
[www.emapsite.com](http://www.emapsite.com)  
[sales@emapsite.com](mailto:sales@emapsite.com)

© Crown copyright and database rights 2019 Ordnance Survey 100035207

Production date: 31 January 2024

Map legend available at:  
[www.groundsure.com/sites/default/files/groundsure\\_legend.pdf](http://www.groundsure.com/sites/default/files/groundsure_legend.pdf)





# EMAPSITE™

## Site Details:

50 Westminster Road, York

Client Ref: EMS\_922047\_1143265  
 Report Ref: EMS-922047\_1174822  
 Grid Ref: 459245, 452691

Map Name: National Grid

Map date: 1962

Scale: 1:2,500

Printed at: 1:2,500



Surveyed N/A  
 Revised N/A  
 Edition N/A  
 Copyright N/A  
 Levelled N/A

Surveyed N/A  
 Revised N/A  
 Edition N/A  
 Copyright N/A  
 Levelled N/A



Produced by  
 Groundsure Insights  
[www.groundsure.com](http://www.groundsure.com)



Supplied by:  
[www.emapsite.com](http://www.emapsite.com)  
[sales@emapsite.com](mailto:sales@emapsite.com)

© Crown copyright and database rights 2019 Ordnance Survey 100035207

Production date: 31 January 2024

Map legend available at:  
[www.groundsure.com/sites/default/files/groundsure\\_legend.pdf](http://www.groundsure.com/sites/default/files/groundsure_legend.pdf)



**Site Details:**

50 Westminster Road, York

**Client Ref:** EMS\_922047\_1143265  
**Report Ref:** EMS-922047\_1174822  
**Grid Ref:** 459245, 452691

**Map Name:** National Grid

**Map date:** 1976-1980

**Scale:** 1:1,250

**Printed at:** 1:2,000



Surveyed 1960 Revised 1975 Edition N/A Copyright 1976 Levelled 1960	Surveyed N/A Revised N/A Edition N/A Copyright 1980 Levelled 1960
Surveyed N/A Revised N/A Edition N/A Copyright 1980 Levelled 1960	Surveyed N/A Revised N/A Edition N/A Copyright 1980 Levelled 1960



Produced by  
Groundsure Insights  
[www.groundsure.com](http://www.groundsure.com)

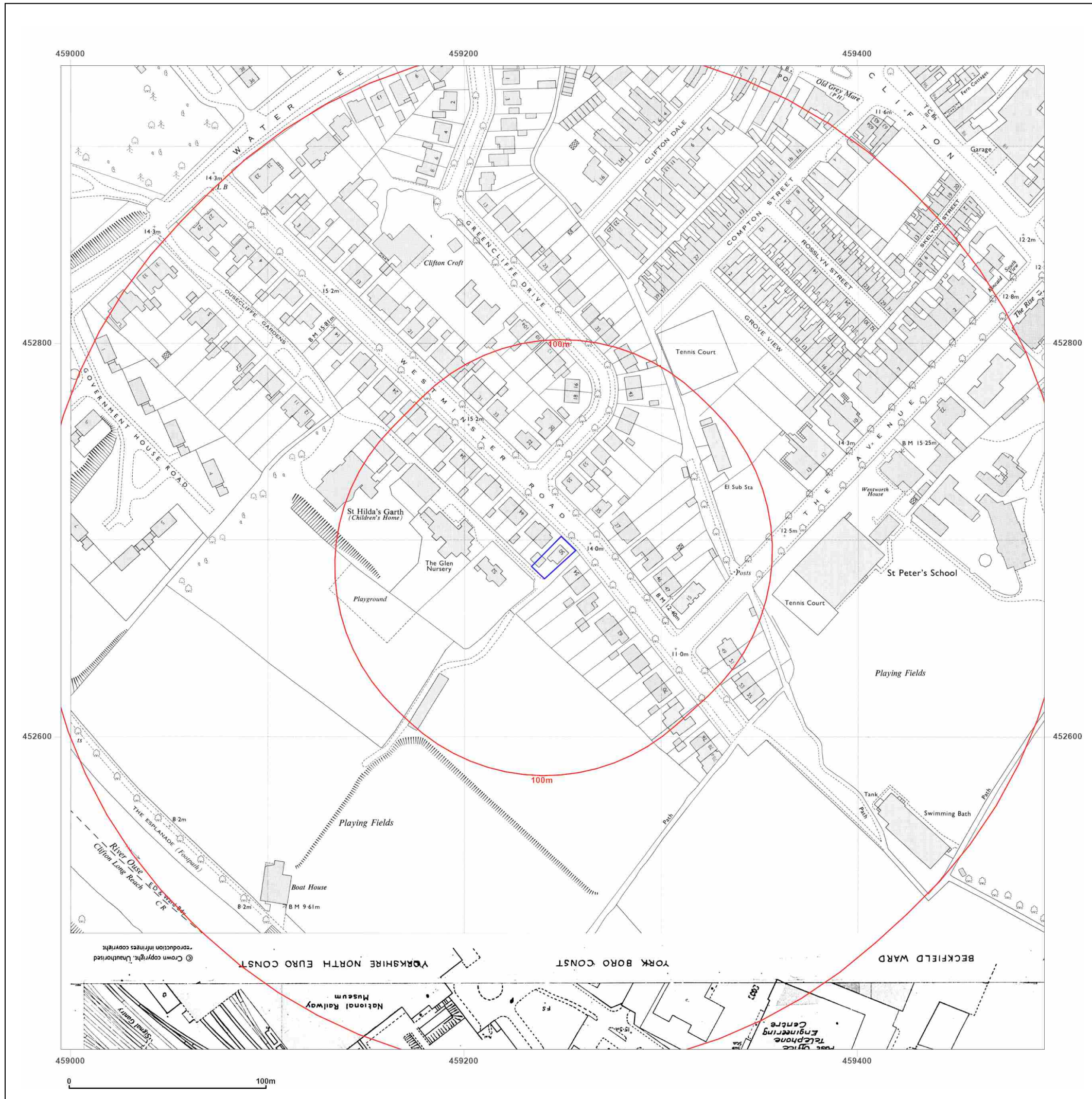


Supplied by:  
[www.emapsite.com](http://www.emapsite.com)  
sales@emapsite.com

© Crown copyright and database rights 2019 Ordnance Survey 100035207

Production date: 31 January 2024

Map legend available at:  
[www.groundsure.com/sites/default/files/groundsure\\_legend.pdf](http://www.groundsure.com/sites/default/files/groundsure_legend.pdf)



**Site Details:**

50 Westminster Road, York

**Client Ref:** EMS\_922047\_1143265  
**Report Ref:** EMS-922047\_1174822  
**Grid Ref:** 459245, 452691

**Map Name:** National Grid

**Map date:** 1985-1989

**Scale:** 1:1,250

**Printed at:** 1:2,000



Surveyed 1960  
 Revised 1985  
 Edition N/A  
 Copyright 1986  
 Levelled 1960

Surveyed 1960  
 Revised 1989  
 Edition N/A  
 Copyright 1989  
 Levelled 1960

Surveyed 1980  
 Revised 1984  
 Edition N/A  
 Copyright 1985  
 Levelled 1980



Produced by  
 Groundsure Insights  
[www.groundsure.com](http://www.groundsure.com)

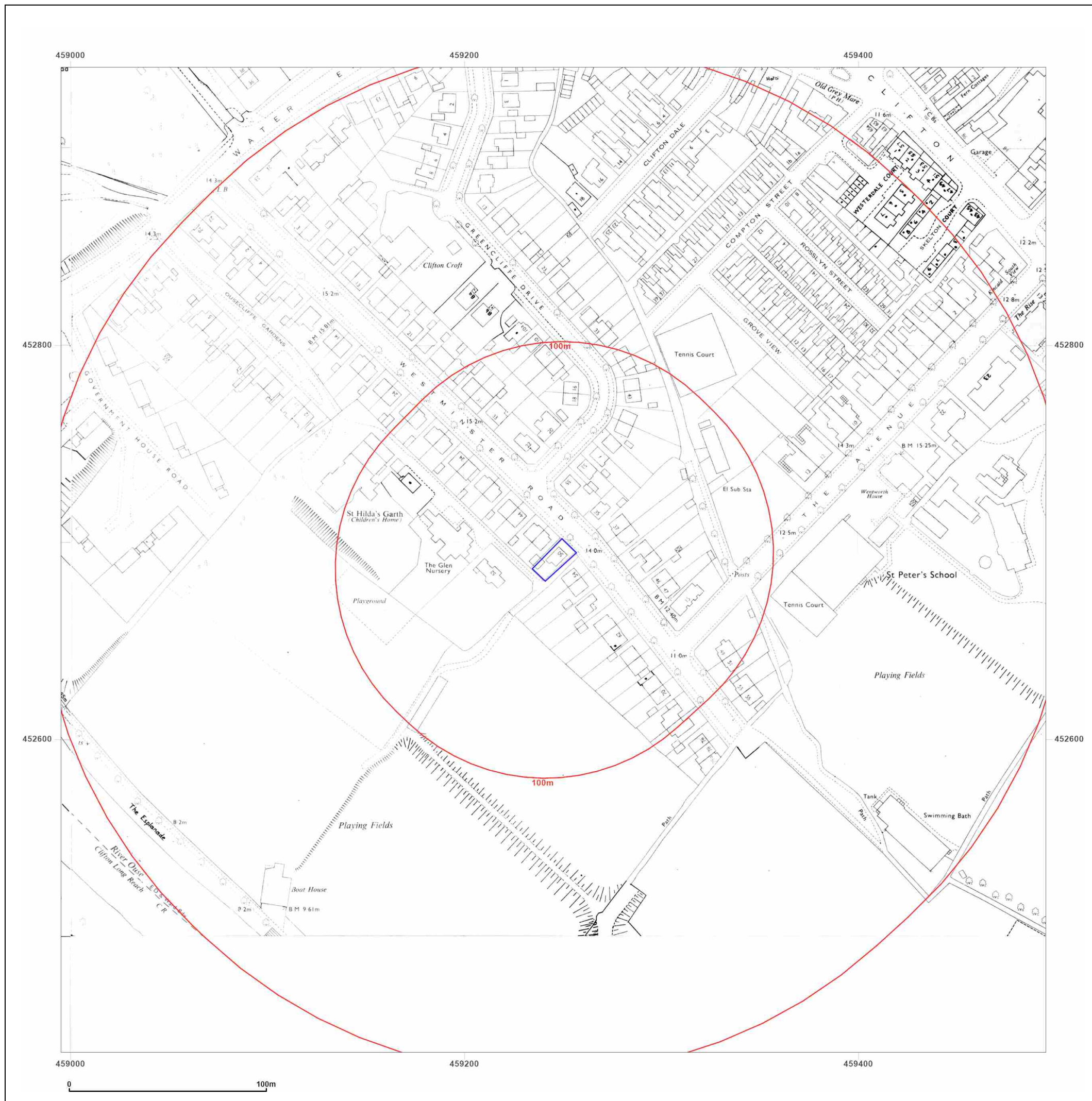


Supplied by:  
[www.emapsite.com](http://www.emapsite.com)  
[sales@emapsite.com](mailto:sales@emapsite.com)

© Crown copyright and database rights 2019 Ordnance Survey 100035207

Production date: 31 January 2024

Map legend available at:  
[www.groundsure.com/sites/default/files/groundsure\\_legend.pdf](http://www.groundsure.com/sites/default/files/groundsure_legend.pdf)



**Site Details:**

50 Westminster Road, York

**Client Ref:** EMS\_922047\_1143265  
**Report Ref:** EMS-922047\_1174822  
**Grid Ref:** 459245, 452691

**Map Name:** National Grid

**Map date:** 1988-1993

**Scale:** 1:1,250

**Printed at:** 1:2,000



Surveyed 1980  
 Revised 1985  
 Edition N/A  
 Copyright 1988  
 Levelled 1980

Surveyed 1960  
 Revised 1990  
 Edition N/A  
 Copyright 1990  
 Levelled 1960

Surveyed 1960  
 Revised 1990  
 Edition N/A  
 Copyright 1985  
 Levelled N/A

Surveyed N/A  
 Revised N/A  
 Edition N/A  
 Copyright 1993  
 Levelled N/A



Produced by  
 Groundsure Insights  
[www.groundsure.com](http://www.groundsure.com)

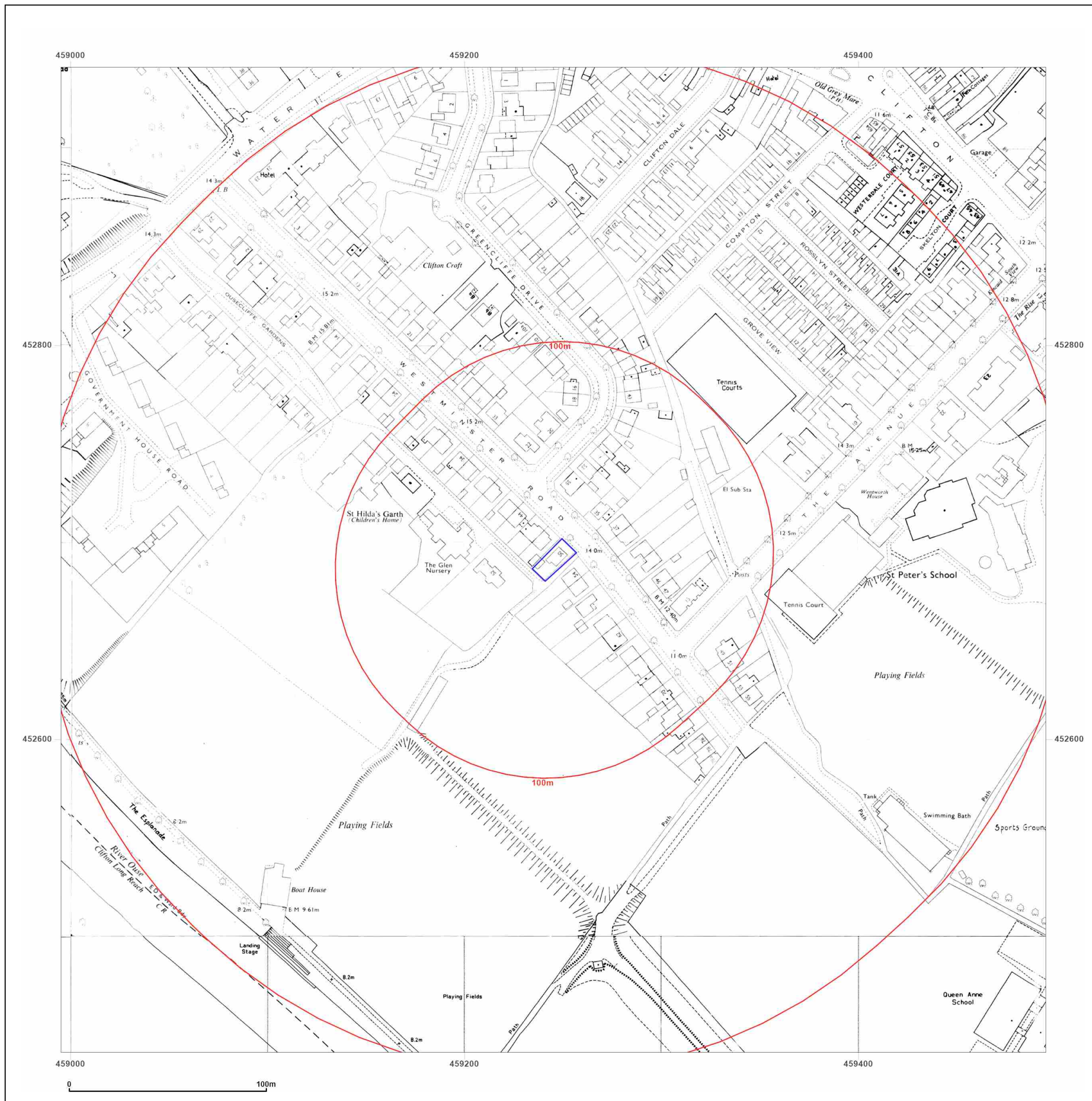


Supplied by:  
[www.emapsite.com](http://www.emapsite.com)  
[sales@emapsite.com](mailto:sales@emapsite.com)

© Crown copyright and database rights 2019 Ordnance Survey 100035207

Production date: 31 January 2024

Map legend available at:  
[www.groundsure.com/sites/default/files/groundsure\\_legend.pdf](http://www.groundsure.com/sites/default/files/groundsure_legend.pdf)



**Site Details:**

50 Westminster Road, York

**Client Ref:** EMS\_922047\_1143265  
**Report Ref:** EMS-922047\_1174822  
**Grid Ref:** 459245, 452691

**Map Name:** National Grid

**Map date:** 1990-1993

**Scale:** 1:1,250

**Printed at:** 1:2,000

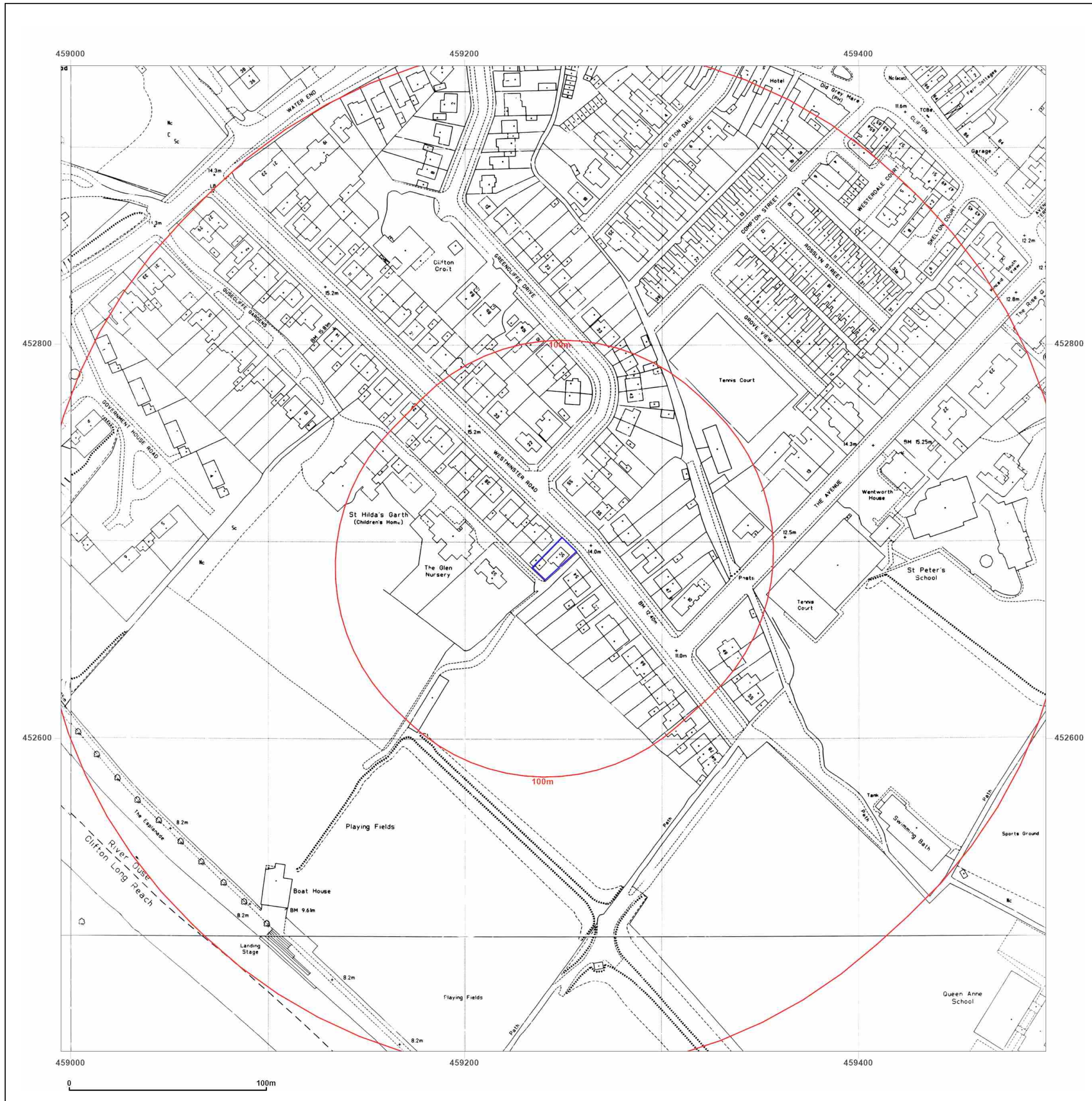


Surveyed 1960  
 Revised 1990  
 Edition N/A  
 Copyright 1986  
 Levelled 1960

Surveyed N/A  
 Revised N/A  
 Edition N/A  
 Copyright 1993  
 Levelled N/A

Surveyed 1992  
 Revised 1992  
 Edition N/A  
 Copyright 1992  
 Levelled N/A

Surveyed N/A  
 Revised N/A  
 Edition N/A  
 Copyright 1993  
 Levelled N/A



Produced by  
 Groundsure Insights  
[www.groundsure.com](http://www.groundsure.com)



Supplied by:  
[www.emapsite.com](http://www.emapsite.com)  
[sales@emapsite.com](mailto:sales@emapsite.com)

© Crown copyright and database rights 2019 Ordnance Survey 100035207

Production date: 31 January 2024

Map legend available at:  
[www.groundsure.com/sites/default/files/groundsure\\_legend.pdf](http://www.groundsure.com/sites/default/files/groundsure_legend.pdf)

### Site Details:

50 Westminster Road, York

**Client Ref:** EMS\_922047\_1143265

**Report Ref:** EMS-922047\_1174822


**Grid Ref:** 459245, 452691

**Map Name:** LandLine

**Map date:** 2003

**Scale:** 1:1,250

**Printed at:** 1:1,250



Produced by  
Groundsure Insights  
[www.groundsure.com](http://www.groundsure.com)



Supplied by:  
[www.emapsite.com](http://www.emapsite.com)  
[sales@emapsite.com](mailto:sales@emapsite.com)

© Crown copyright and database rights 2019 Ordnance Survey 100035207

Production date: 31 January 2024

Map legend available at:  
[www.groundsure.com/sites/default/files/groundsure\\_legend.pdf](http://www.groundsure.com/sites/default/files/groundsure_legend.pdf)

