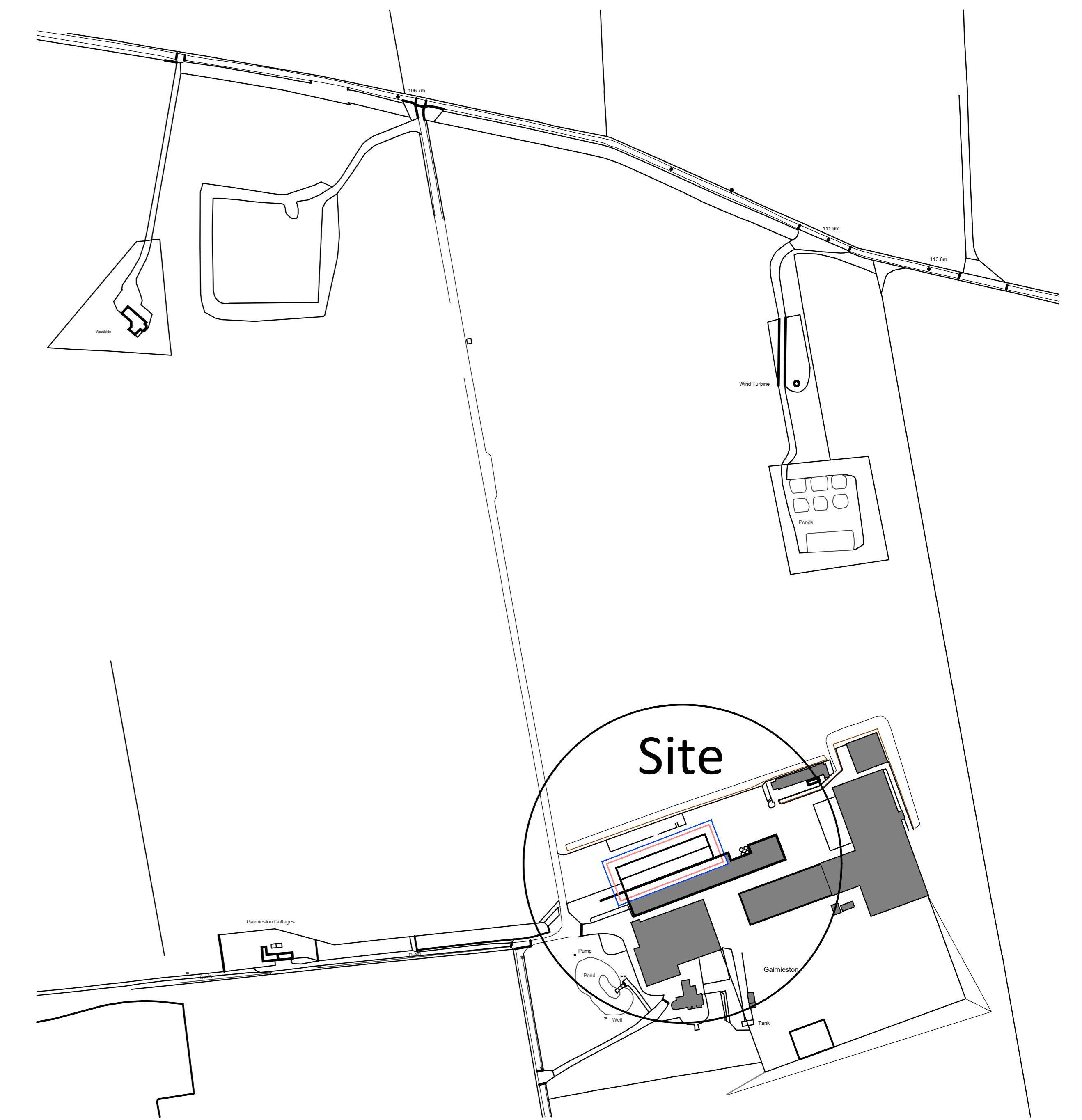


Roof plan : Scale 1:200

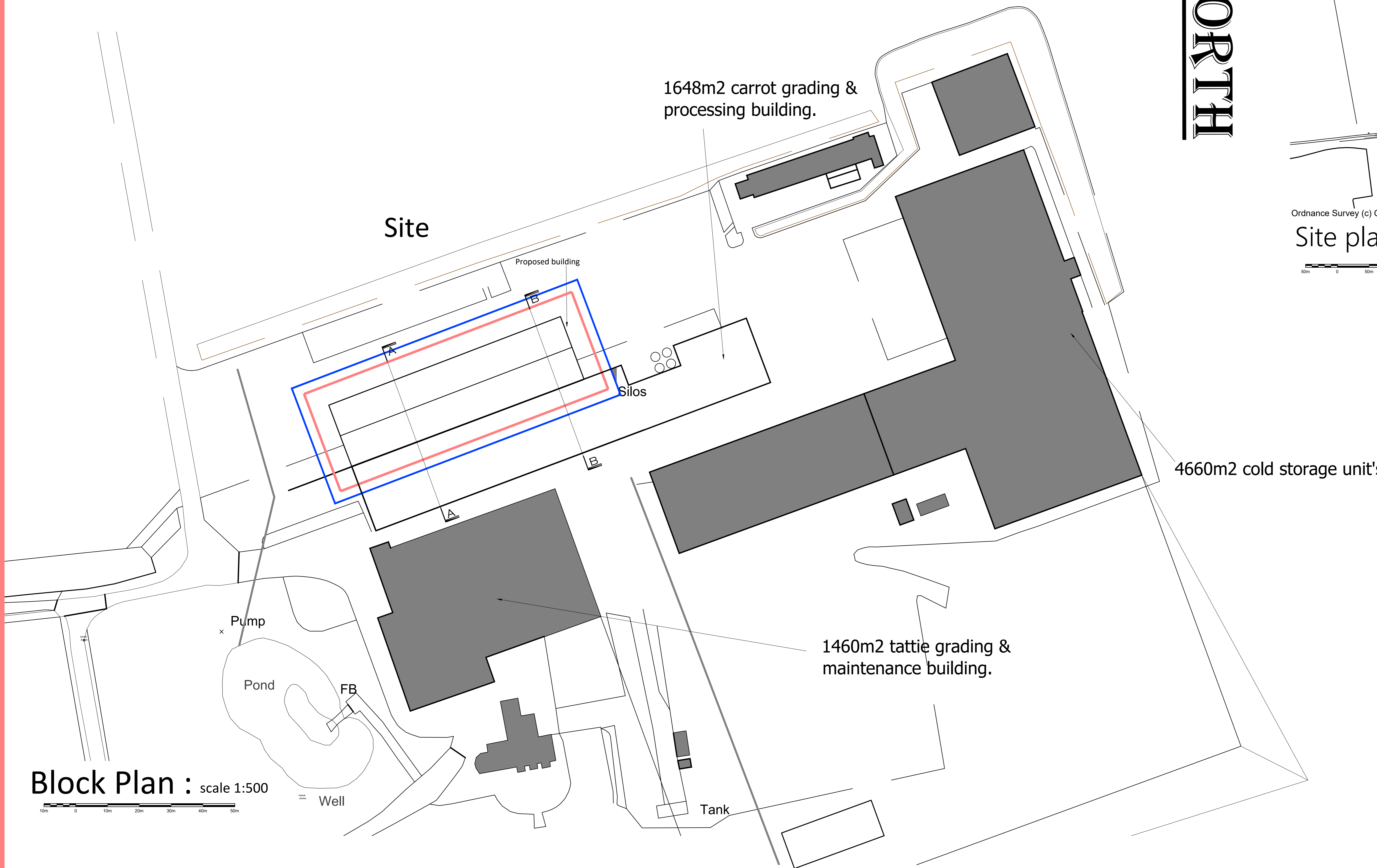


Ordnance Survey (c) Crown Copyright 2020. All rights reserved. Licence number 100022432

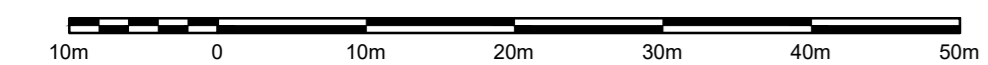
Site plan : Scale : 1:2500



NORTH



Block Plan : scale 1:500



2		ADMIN CHANGES ADDED.	23.2.24
AM	DESCRIPTION.	DATE.	

**S** Shand Building Design limited

**PROJECT**  
Erection of secure Agricultural storage building.

**ADDRESS**  
Gairniestown farm, Turriff, AB53 5RP

**CLIENT**  
Ewan Benzie & Son

Hilton park, Hilton, Banff, AB45 3AP  
Tel. 07715467299  
E. douglas@sbdlimited.co.uk  
W. www.sbdlimited.co.uk

Drawing Title			
OS Maps			
Date.	Scale	Drawn By.	Project Ref.
13.1.24	As plan	DWS	2401-02