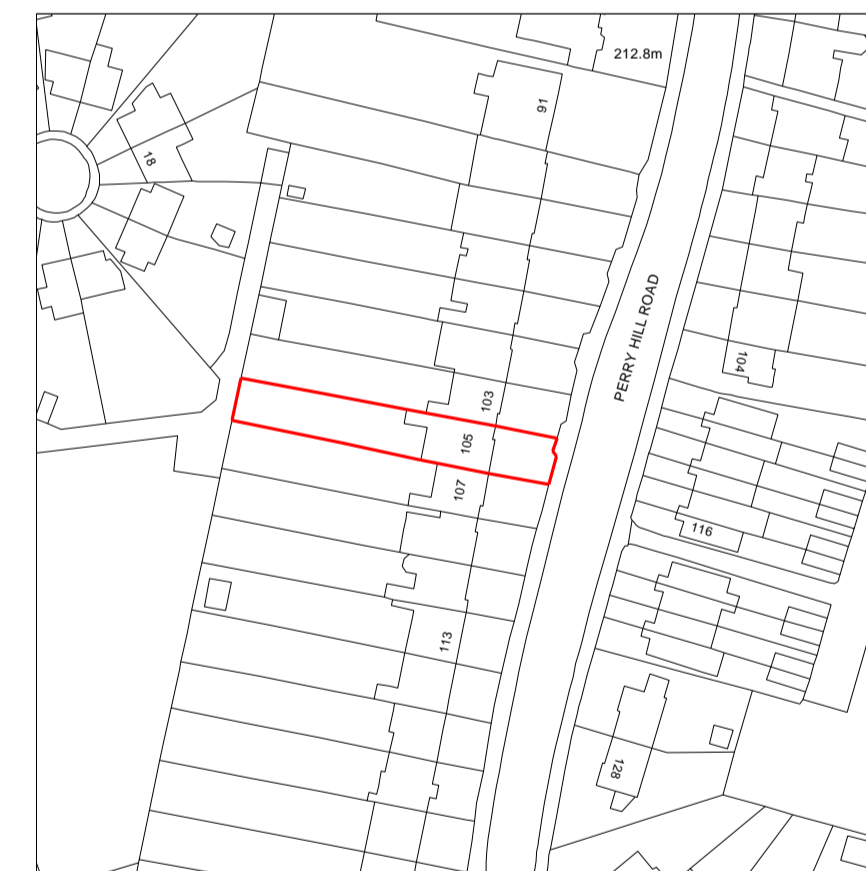
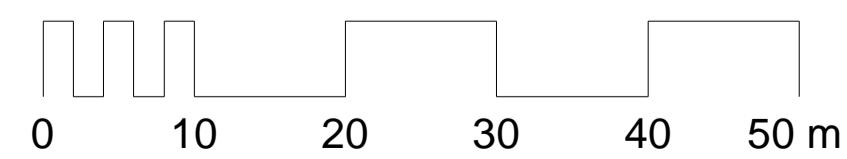


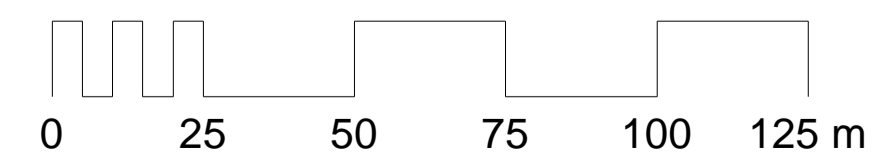
Block Plan
1 : 500

Scale bar 1:500




Site Location Plan
1 : 1250

Scale bar 1:1250



Key:
Site Boundary ———
Proposed ———



PLANNING

Rev	Description	Issued	Dwn	Chk
A	Red Line Added	20.02.2024		

Project
105 Perry Hill Road B06 0AH

Drawing
Site Location & Block Plan

Scale: As indicated@A1 Date: Aug '23 KP US



Home Extension Advisory Service
Suite 316, Broadstone Mill, Broadstone Road, Stockport SK5 7DL

Rev. No.
0057 | 03 | 01 | A