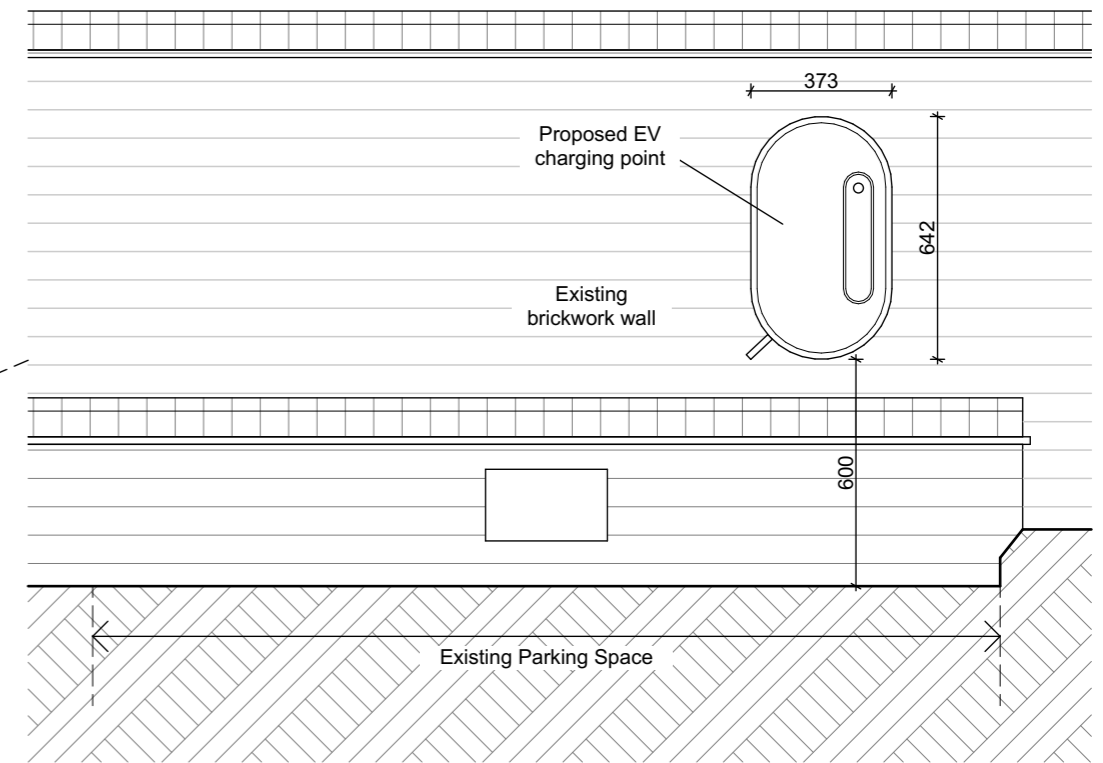
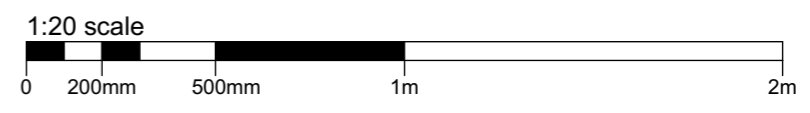


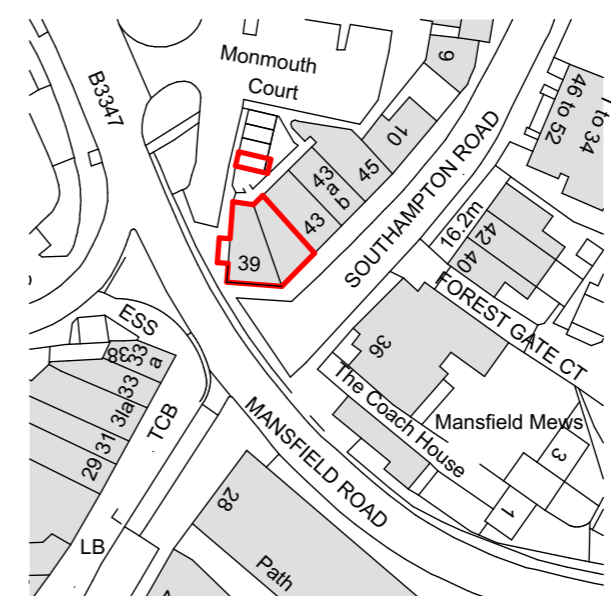
Block Plan 1:200 1:200



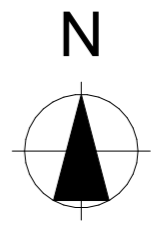
EV charging point detail 1:20



Ordnance Survey, (c) Crown Copyright 2023. All rights reserved. Licence number 100022432



Scale 1:1250



PLANNING APPROVAL

P6	Right of way added	19.02.24	PR
P5	EV charging point detail added	07.02.24	PR
P4	PV panels and rooflights updated. Red application aline added to parking space	24.01.24	PR
Revision	Description	Date	Drawn

Designer :

www.r-as.co.uk

Project :
39 Southampton Road, Ringwood
 Proposed extension and fit-out for Body Consultancy

Drawing :
 Site Plan