



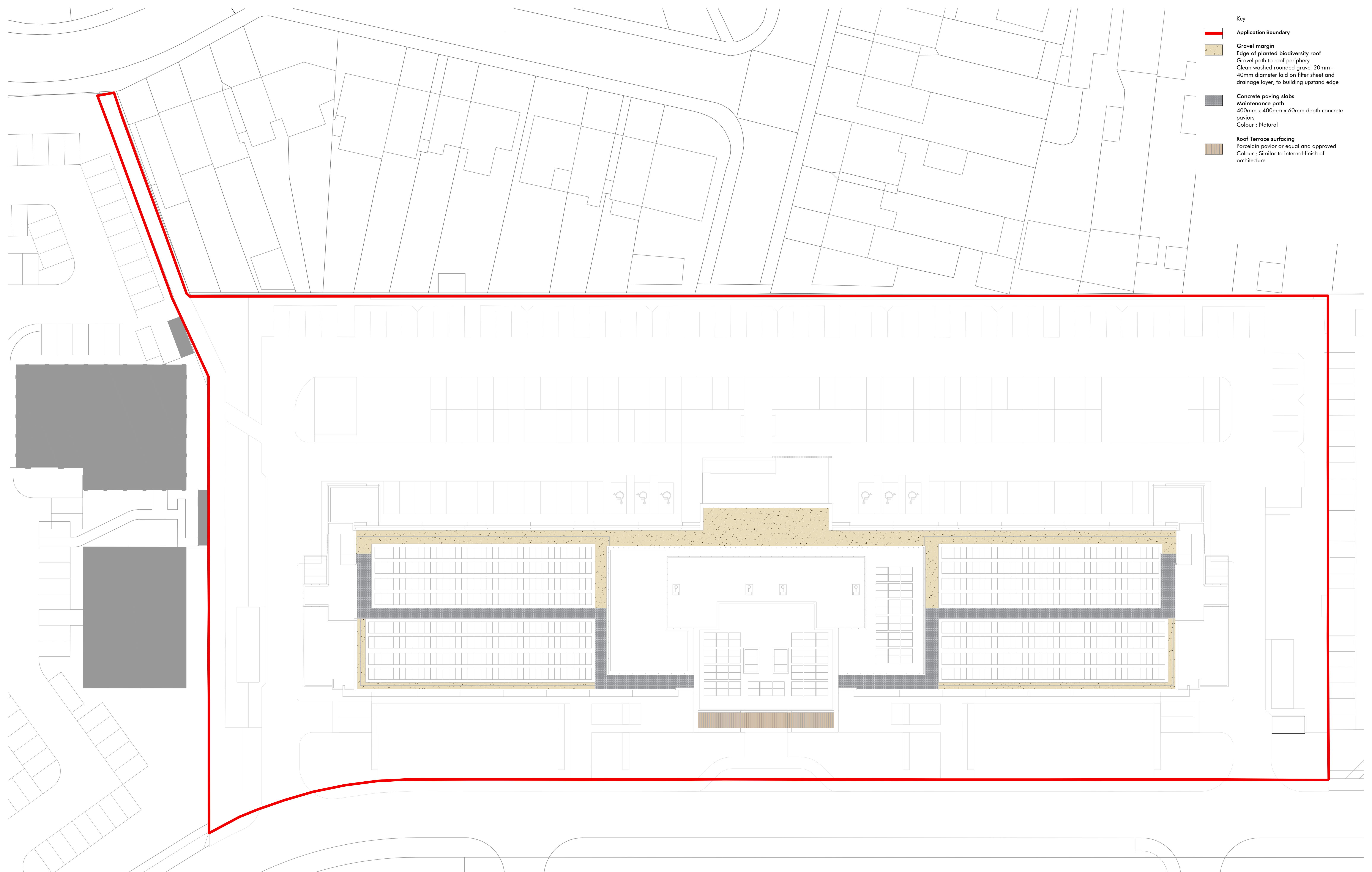
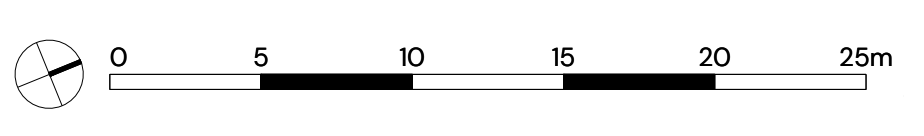


- Key
-  Application Boundary
 -  Gravel margin
Edge of planted biodiversity roof
Gravel path to roof periphery
Clean washed rounded gravel 20mm - 40mm diameter laid on filter sheet and drainage layer, to building upstand edge
 -  Concrete paving slabs
Maintenance path
400mm x 400mm x 60mm depth concrete paviors
Colour : Natural
 -  Roof Terrace surfacing
Porcelain pavior or equal and approved
Colour : Similar to internal finish of architecture



| Rev | Description | Dwn by | Chkd by | Date | Notes: |
|-----|--------------|--------|---------|------------|--------|
| P1 | Draft | QZ | LP | 10.11.2023 | |
| P2 | Draft | QZ | LP | 01.12.2023 | |
| P3 | Draft | HW | LP | 26.01.2024 | |
| P4 | For Planning | HW | LP | 02.02.2024 | |

This drawing is protected by copyright. Contractors must check all dimensions on site. Only figure dimensions are to be worked from. Discrepancies must be reported to landscape architect before proceeding.



| Macgregor Smith | | www.macgregorsmith.co.uk 0225 464 690 hello@macgregorsmith.co.uk | |
|-----------------|--|--|----------|
| Project | Plot 4200 ARC Oxford | Drawn by | QZ |
| Status | Planning | Checked by | LP |
| Title | Landscape Hard Works Plan - Roof Level | Scale | 1:250@A1 |
| Drawing | 1389-302 | Revision | P4 |