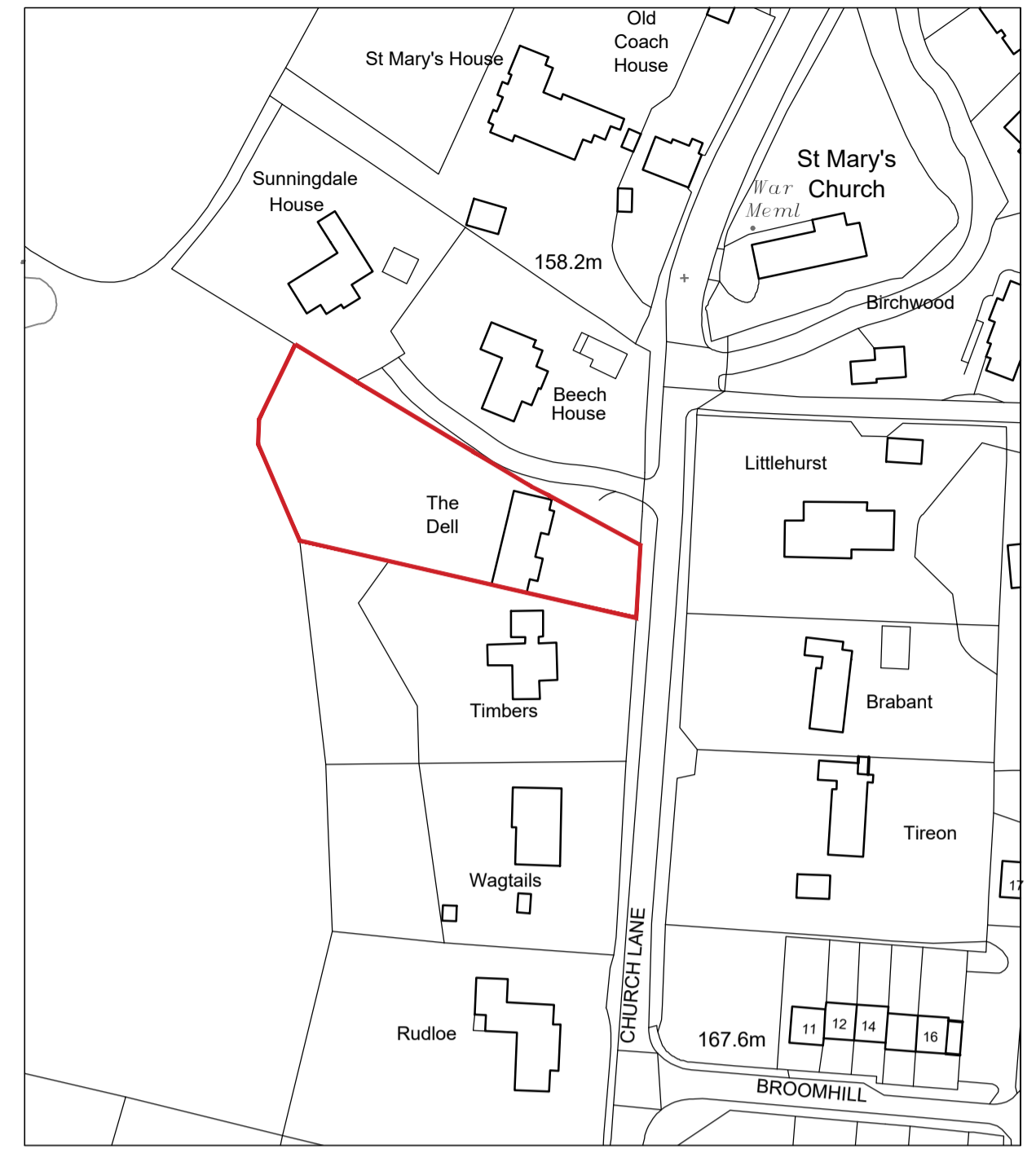
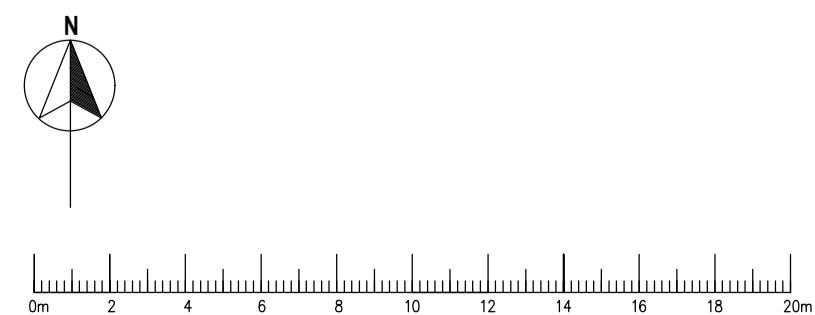
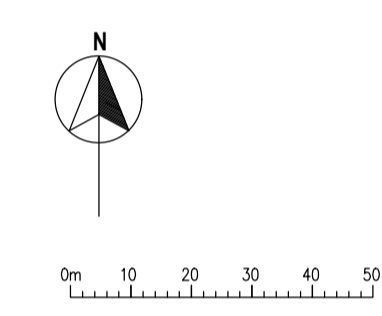


EXISTING SITE PLAN  
SCALE 1:200



© Crown copyright 2021 Ordnance Survey 100053143



SITE LOCATION PLAN  
SCALE 1:1250

<p><b>MICHAEL CONOLEY ASSOCIATES</b> CHARTERED ARCHITECTS</p>		
<p>PROJECT: Extensions and Alterations to The Dell, Church Lane, Ewshot, Farnham, GU10 5BD</p>	<p>SCALE: 1:200, 1:1250</p>	<p>DATE: 01.22</p> <p>PAPER SIZE: A1</p>
<p>DRAWING TITLE: Existing Site Plan and Site Location Plan</p>		<p>DRAWING NUMBER: <b>1610/S-01</b></p>