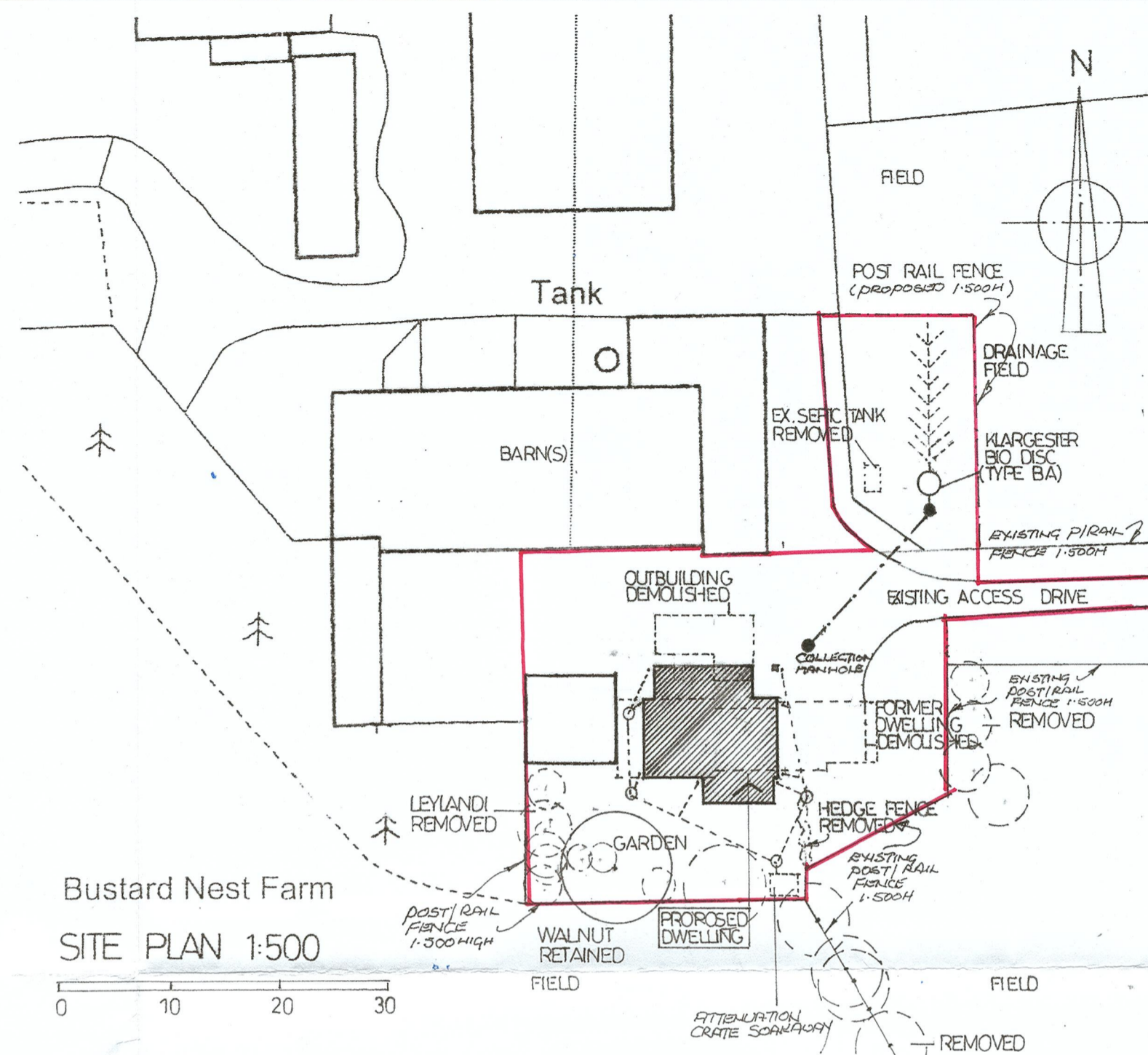
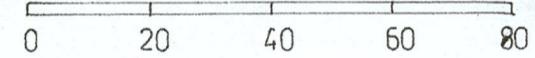
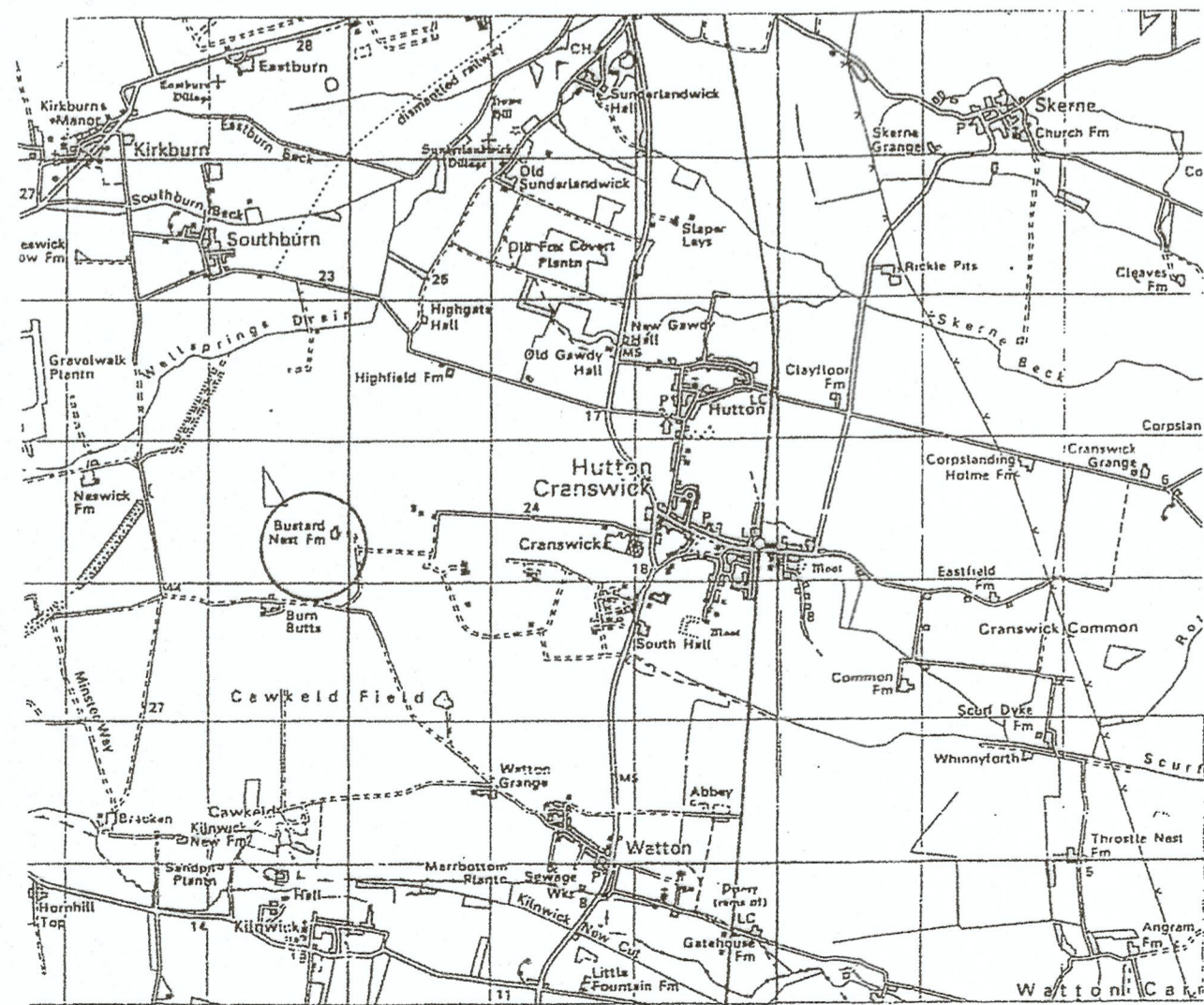


LOCATION PLAN 1:1250



Bustard Nest Farm
SITE PLAN 1:500



IDENTIFICATION PLAN 1:5000

PROPOSED DWELLING
(FOLLOWING DEMOLITION OF EXISTING)
BUSTARD NEST FARM
BURNBUTTS LANE
HUTTON CRANSWICK
NR. DRIFFIELD
YO25 9JL

P & ER
DEVELOPMENT CONTROL
REC'D 19 FEB 2024

SCALE	1:500 1:1250
DATE	FEBRUARY 2024
DRAWING NUMBER	CH: LH: 5
REVISION	

PROPOSED