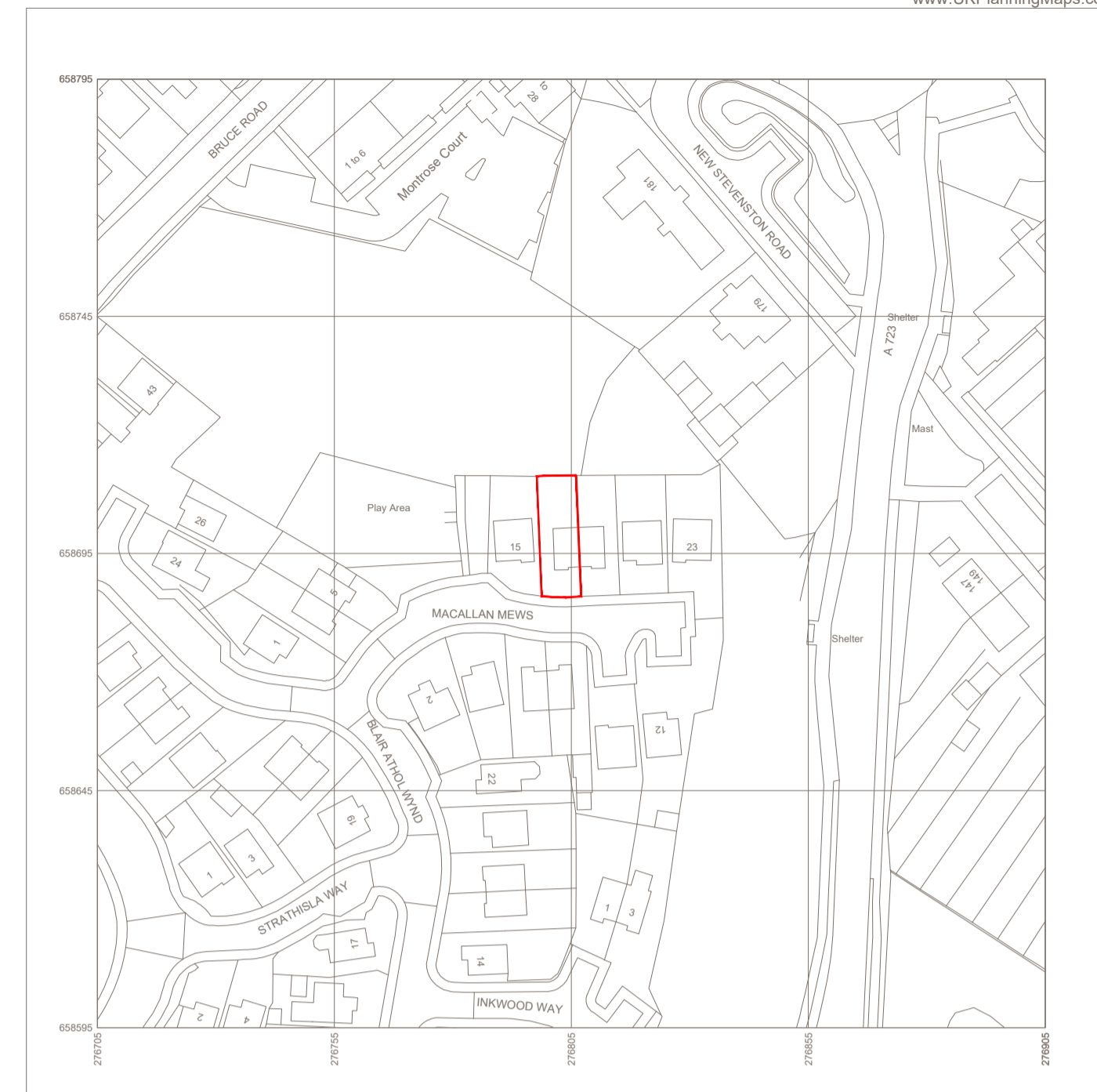
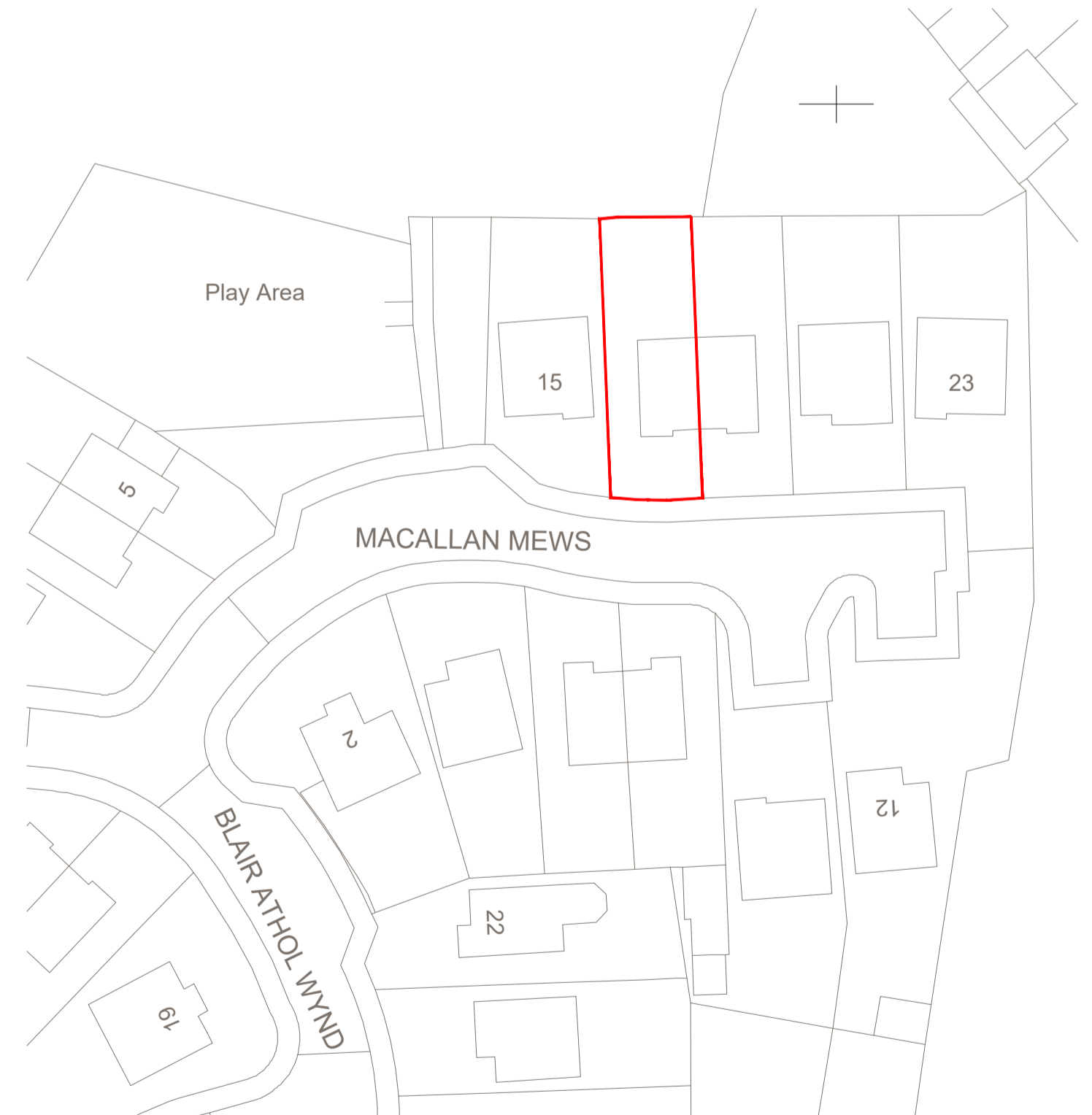




1 EXISTING SITE PLAN
SCALE 1:200
1:200
4m 0 4m 8m 12m 16m 20m



2 OS MAP
SCALE 1:1250
1:1250
25m 0 25m 50m 75m 100m 125m

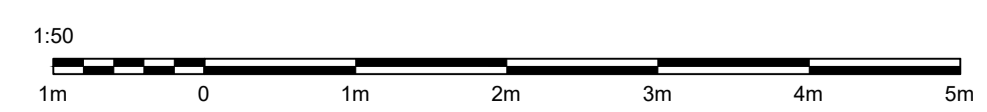


3 OS PLAN
SCALE 1:500
1:500
10m 0 10m 20m 30m 40m 50m

General notes
 This drawing has been produced solely for purposes of obtaining planning consent or building warrant approval. All drawings to be read in conjunction with structural engineers drawings and specification. No works shall begin without ensuring that the stamped approved drawing has been issued. No deviation from the specification, structural or otherwise without the written confirmation from the designer / structural engineer. All critical sizes to be checked on site by contractor prior to construction. do not scale from drawing. All dimension are in millimeters. No part of the works shall encroach upon any boundary. No high alumina cement to be used in the works. No liability will be accepted for any omission on this drawing should the drawing be used for construction purposes. It is the contractors responsibility to consult with the client or contract administrator to ensure that they are working from the approved plans. The contractor shall be responsible for all the necessary temporary works to ensure the safety of the existing structure. The age and condition of the existing structure should be fully considered when temporary works are to be undertaken. Prior to any works commencing, the contractor must familiarise himself/herself with the location of all underground or overground services within the site; i.e.gas, electricity, telephone, water, drainage, sewers etc.



GENERAL: THESE DRAWINGS TO BE READ IN CONJUNCTION WITH ALL RELEVANT MCIAT AND ENGINEERS DRAWINGS AND SPECIFICATIONS. FIGURED DIMENSIONS ONLY TO BE USED. ALL DIMENSIONS TO BE CHECKED ON SITE PRIOR TO CONSTRUCTION OR FABRICATION. THE CONTRACTOR SHALL NOTIFY THE MCIAT / ENGINEER OF ANY DISCREPANCIES.



LEGEND	
	EXISTING STRUCTURE
	PROPOSED WORKS
	DEMOLITION
	DEMOLITION
	PROPOSED STRUCTURE
	DEMOLITION
	SITE BOUNDARY

REV:	DATE:	DESCRIPTION:

RIBA STAGE 3

NOT FOR CONSTRUCTION



CLIENT: MR & MRS JAVED
 PROJECT: 17 MACALLAN MEWS, MOTHERWELL
 TITLE: LOCATION PLAN
 STATUS: STAGE 3
 REF: 101MA12227 - 36 SILVERTON AVE/Drawings/Model

JOB NO: 2237
 DWS NO: 0201
 REV NO: 00
 DATE: NOV 23
 SCALE: