

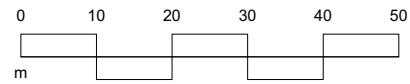


**LOCATION PLAN**

Scale: 1:1000

SITE AREA

LAND UNDER APPLICANT OWNERSHIP

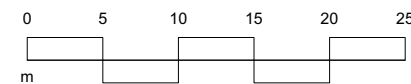


**BLOCK PLAN**

Scale: 1:500

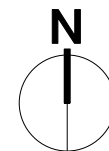
SITE AREA

LAND UNDER APPLICANT OWNERSHIP



Dimensions areas and levels where given are only approximate and must be verified on site by contractor. The architect must be notified of any kind of discrepancies immediately. This drawing is to be read in conjunction with all relevant consultants' and/or specialists' drawings/documents and any discrepancies or variations are to be notified to the architects before the affected work commences. All queries relating to design of foundations, floor slabs and any structural elements are to be referred to the structural engineering consultant for resolution. This drawing applies only to this job and site. This drawing must not be scaled. The information on this drawing is copyright protected.

| Rev. | Date       | Notes                                       |
|------|------------|---|
| P1   | 22/02/2024 | Issued for Planning                         |
| P2   | 26/02/2024 | Issued for Planning, blue/red lines revised |



Project Number - Name  
265 - HIGH STREET COTTENHAM

Sheet Title  
LOCATION PLAN AND BLOCK PLAN

Sheet Number\_Revision  
041\_P2

Scale  
AS NOTED AT A3

Date  
FEBRUARY 2024

Drawn  
JT

Checked  
EP

**apa**

Ashworth Parkes Architects

Unit F / Dale's Brewery / Cambridge / CB1 2LJ /

01223 366522

office@ashworthparkes.co.uk

www.ashworthparkes.co.uk