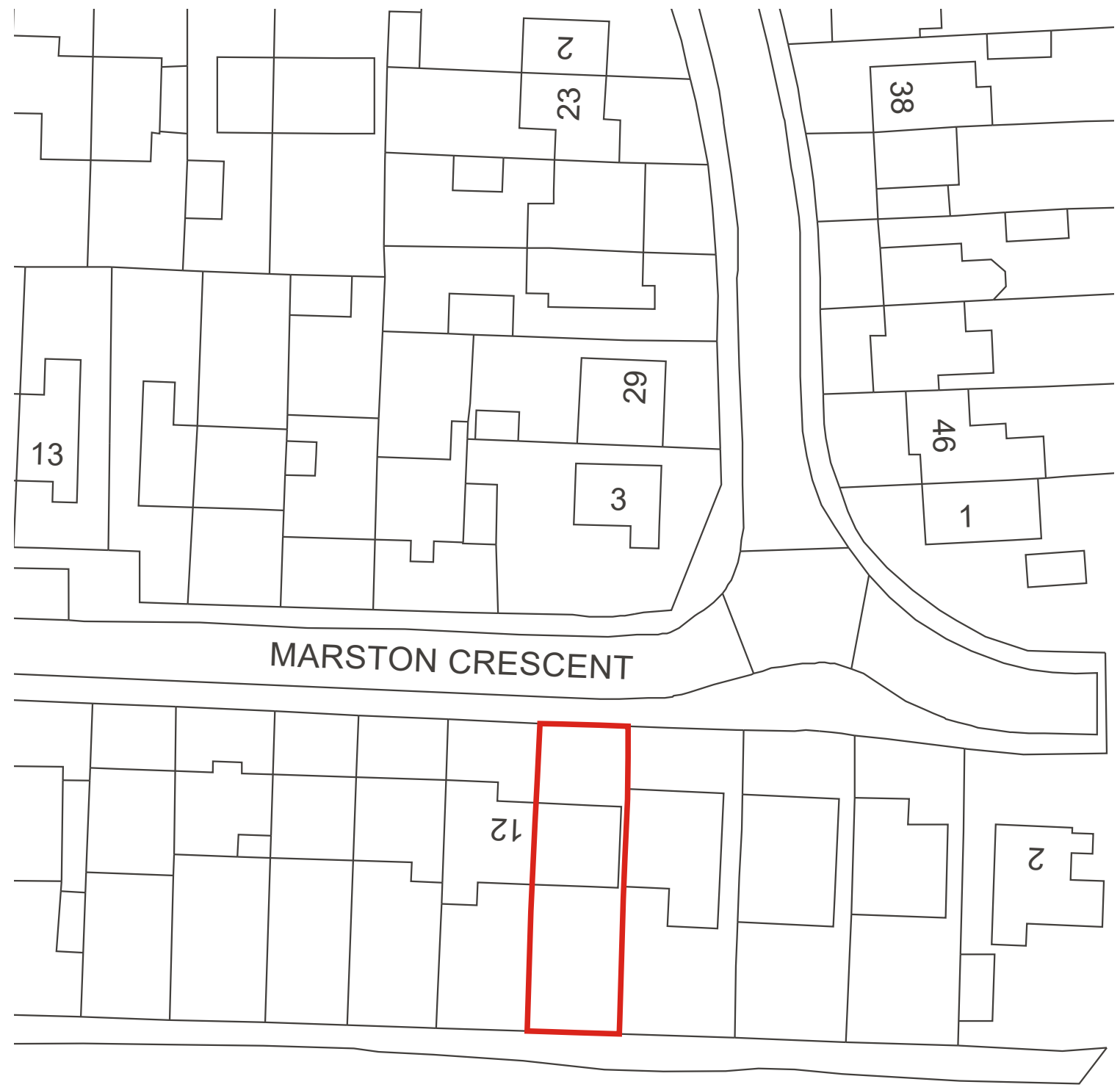
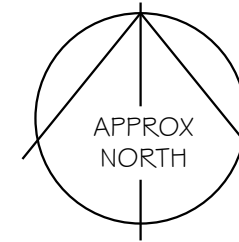


10 MARSTON CRESCENT, LEICESTER.

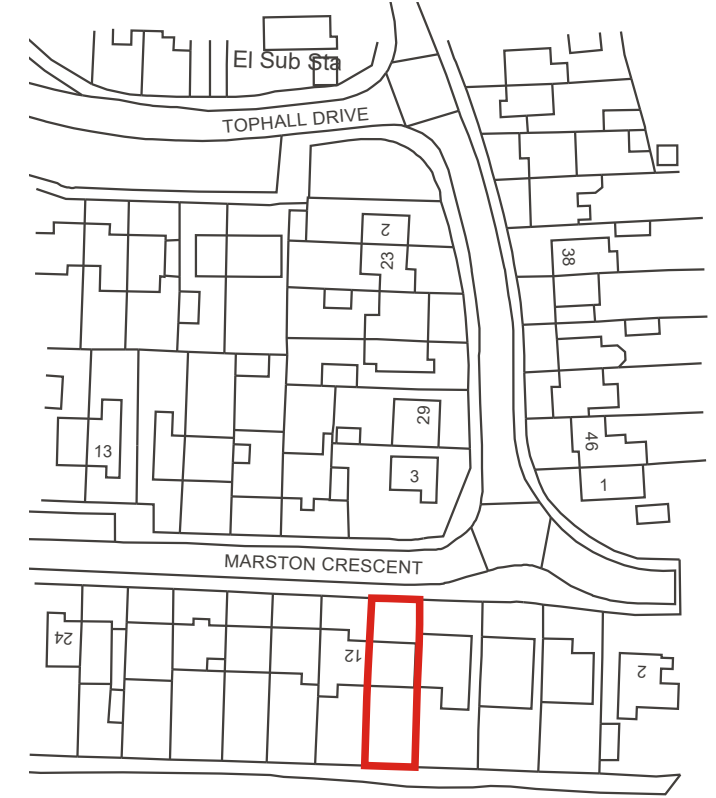
It is the responsibility of the client to advise of matters relating to land title, restrictive covenants, wayleaves or positions of public drains in relation to the site. Site boundaries are taken as visible fence lines unless advertised otherwise.

Drawings may be scaled for planning purposes only.

All existing and proposal drawings are based on measured surveys. Site drawings are based on ordnance survey plans. Halford Jones Architecture cannot guarantee the accuracy of drawings that have been imported from other agencies, eg Ordnance Survey.

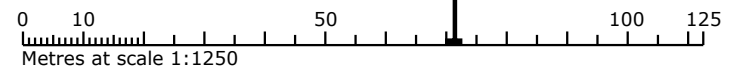
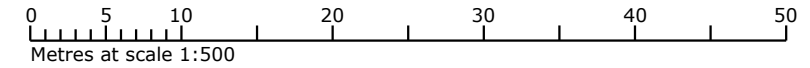


EXISTING SITE PLAN
scale 1:500



SITE LOCATION PLAN
scale 1:1250

PRELIMINARY - SITE PLANS



Revision:	Amendment Description:	Initials:	Date:
Client Address: Mr. Joe Ball 10 Marston Crescent Countesthorpe Leicester LE8 5PY		Project Address: Mr. Joe Ball 10 Marston Crescent Countesthorpe Leicester LE8 5PY	
Project No: 240103	Drawn By: []		
Drawing No: A001	Revision: /		
Date: 31 01 24	Scale: 1:1250 & 1:500		
Drawing Title: Site Plans		Checked By: []	
Issue Type: PRELIMINARY			
Registered Office: Halford Jones Architecture Ltd, 34 Park Hill Drive, Aylestone, Leicester, LE2 8HR. (Company Number: 10312655) Tel: 0116 2632578 Mob: 07508 807002 Email: office@halfordjones.com Website: www.halfordjones.com			
NO DIMENSIONS ARE TO BE SCALED FROM THIS DRAWING. ALL DISCREPANCIES WITH THE DETAILS TO BE REPORTED AND CLARIFIED PRIOR TO COMMENCING WORKS ON SITE. IF IN DOUBT - ASK. THIS DRAWING IS COPYRIGHT.			