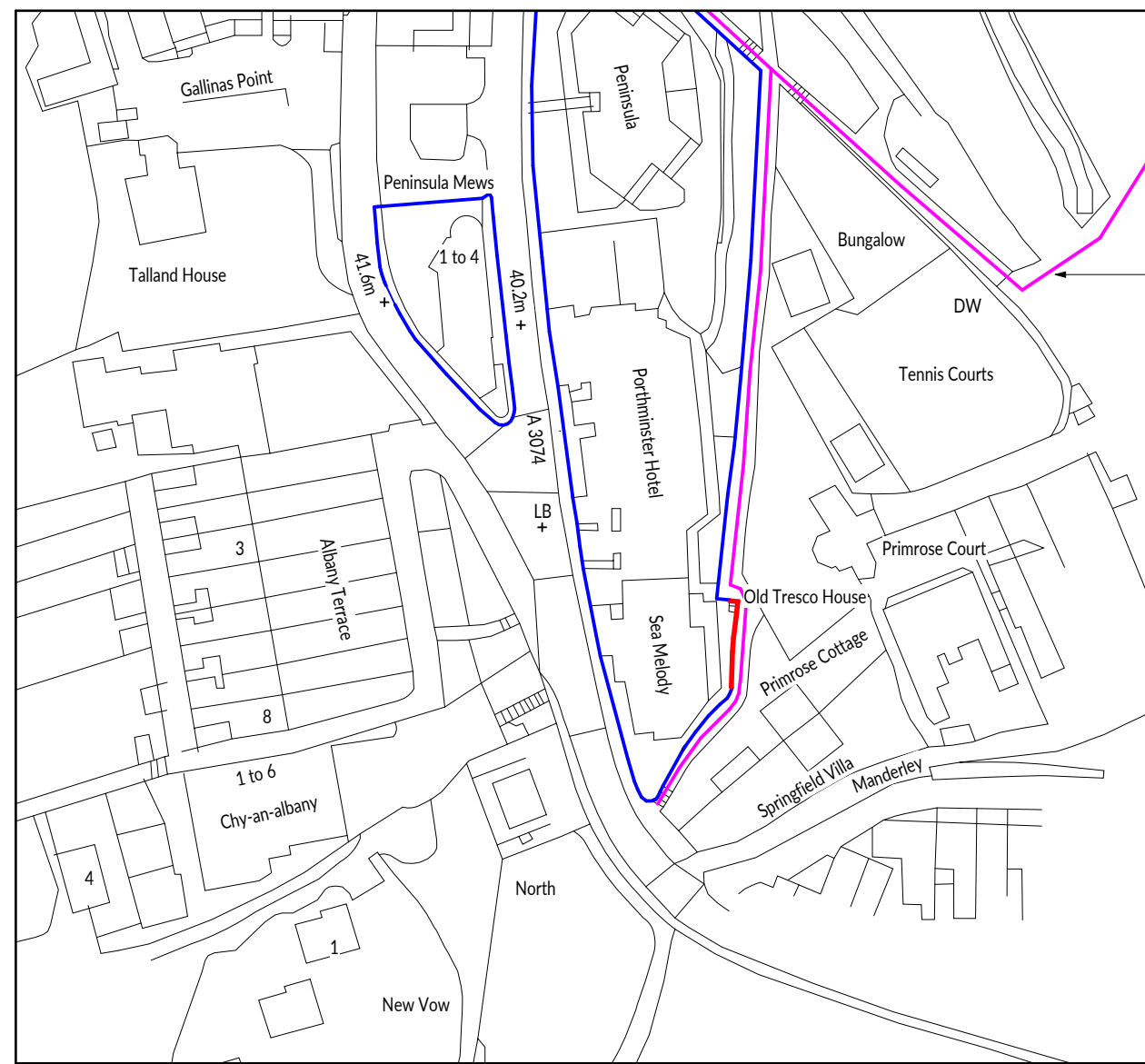
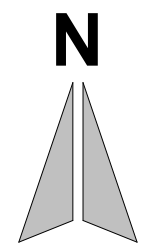


**GENERAL NOTES**

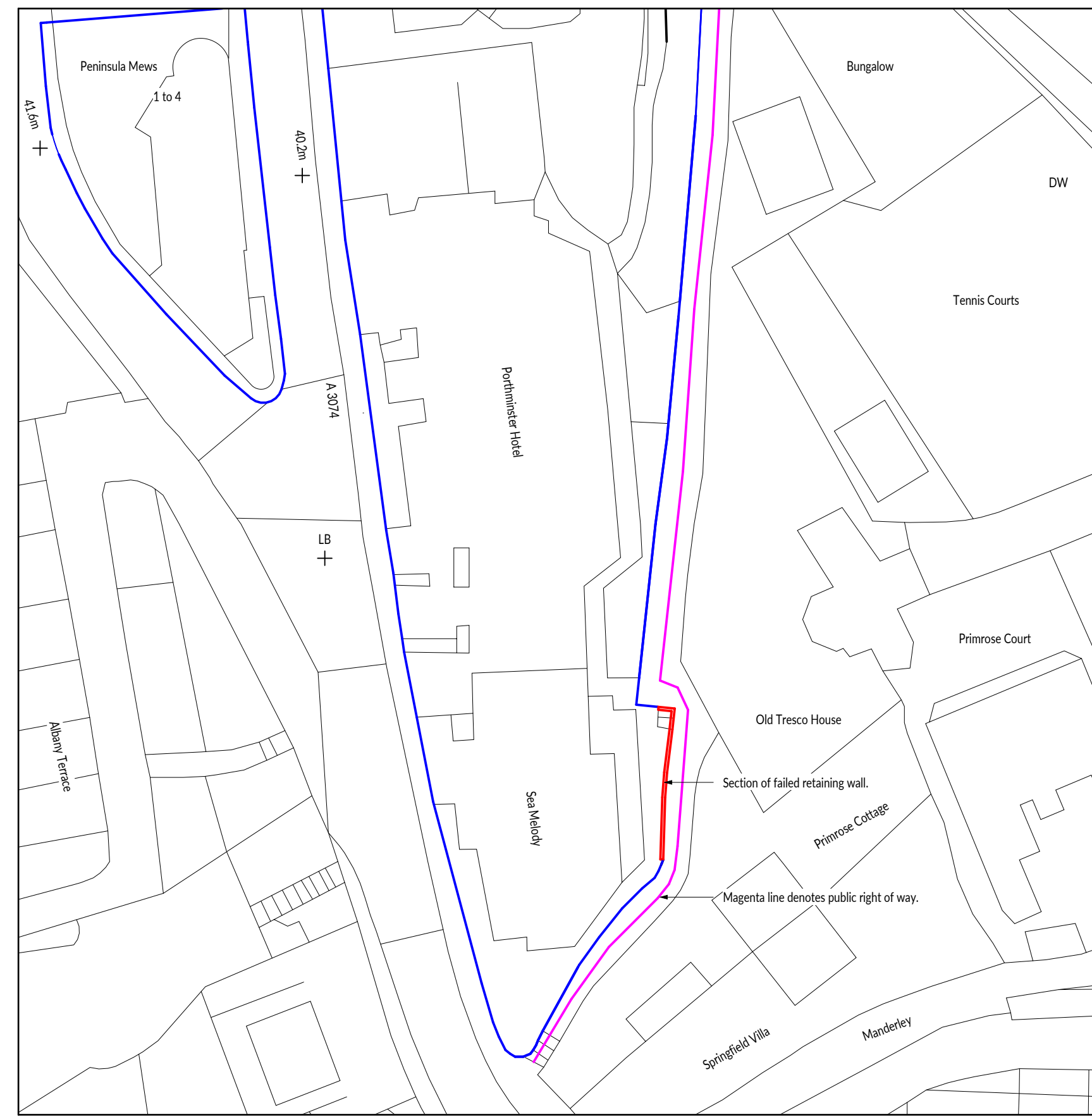
- Do not scale from drawings for construction purposes.
- All dimensions to be checked on site.
- The drawing is to be read in conjunction with all other relevant planning documentation.
- Works to comply with current Codes of Practice, Eurocode, British standards and Building Regulations.
- Planning drawing - Not for construction.




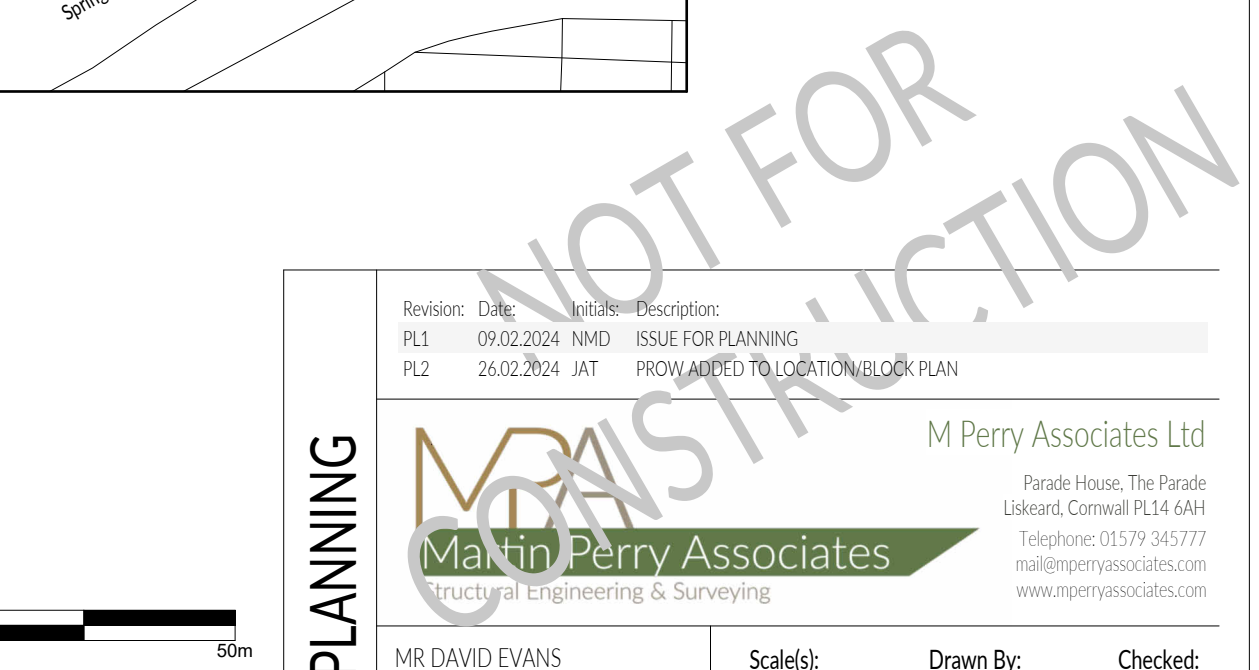
**Location Plan**  
1:1250

Magenta line denotes public right of way.

© Crown copyright and database rights [2024]  
Ordnance Survey 0100031673



**Block Plan**  
1:500



<b>PLANNING</b>	Revision: PL1	Date: 09.02.2024	Initials: NMD	Description: ISSUE FOR PLANNING
	Revision: PL2	Date: 26.02.2024	Initials: JAT	Description: PROW ADDED TO LOCATION/BLOCK PLAN
<b>MR DAVID EVANS</b>	<b>M Perry Associates Ltd</b>			
	Parade House, The Parade Liskeard, Cornwall PL14 6AH Telephone: 01579 345777 mail@mperryassociates.com www.mperryassociates.com			
<b>THE HARBOUR HOTEL &amp; SPA, ST IVES</b>		Scale(s): As indicated @ A2	Drawn By: NMD	Checked: MWP
LOCATION AND BLOCK PLAN		Project No: 24004	Drawing No: 100	Revision: PL2