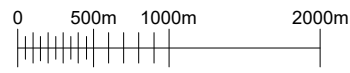


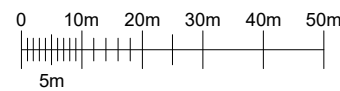
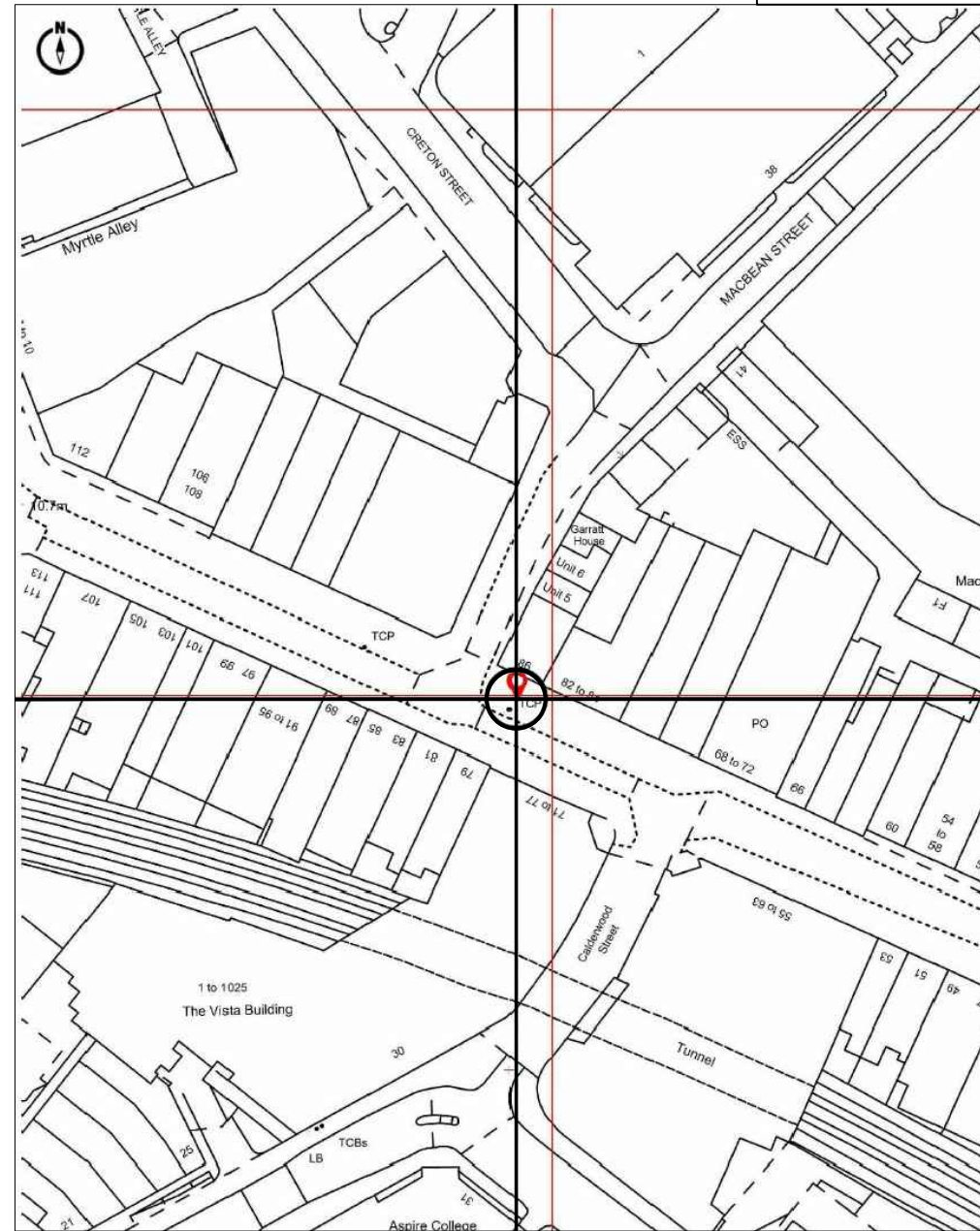


E543494 N178999



SITE LOCATION
SCALE 1:50000

Ordnance Survey map extract based upon Landranger map series with the permission of the controller of Her Majesty's Stationery Office. Solutions30 licence no. ES100017753. Crown copyright.



DETAILED SITE LOCATION
SCALE 1:1250

Ordnance Survey map extract based upon Landranger map series with the permission of the controller of Her Majesty's Stationery Office. Solutions30 licence no. ES100017753. Crown copyright.

GENERAL NOTES

Use written dimensions only, do not scale from drawing. Use latest revision of all referenced information.

LAT 51.47849 LONG -0.01103

| Rev | Date | Description | Drawn | Chkd |
|-----|----------|----------------------------------|-------|------|
| C | 07.12.23 | BT Streethub Structure relocated | MD | JE |
| B | 23.11.23 | BT Streethub Structure relocated | MD | JE |
| A | 08.06.23 | New BT Streethub Structure | MD | JE |

Solutions30
Solutions for New Technologies



Drg Status
PLANNING

Cell No. & Name

1-GRW006

Site Name & Address

Pavement outside 86 Powis Street,
London SE18 6LQ

Drawing Title

SITE LOCATION MAPS

Scale As Shown Date 08.06.2023

Drawn By MD Checked By JE

Drawing Number

001

Revision

C