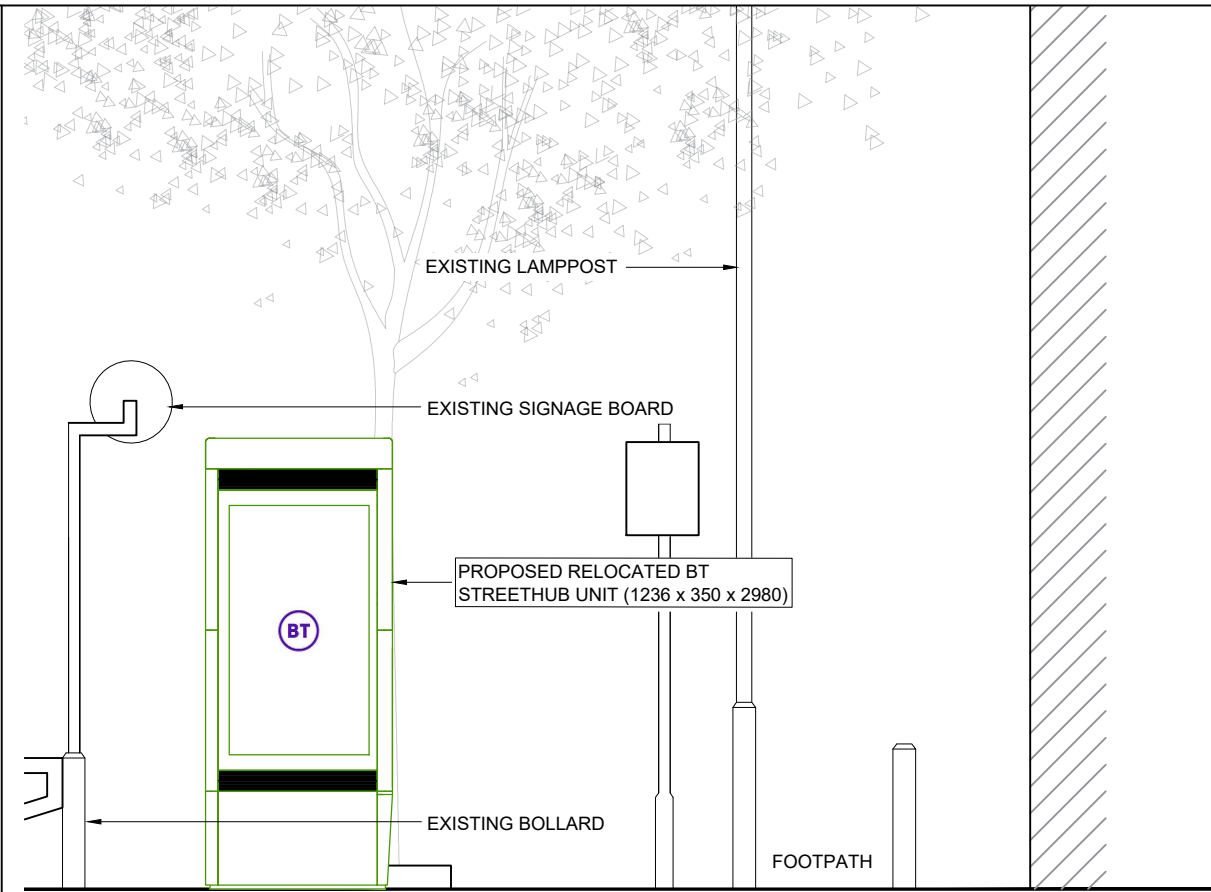


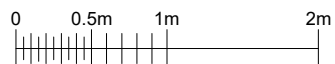
EXISTING FRONT ELEVATION
SCALE 1:50



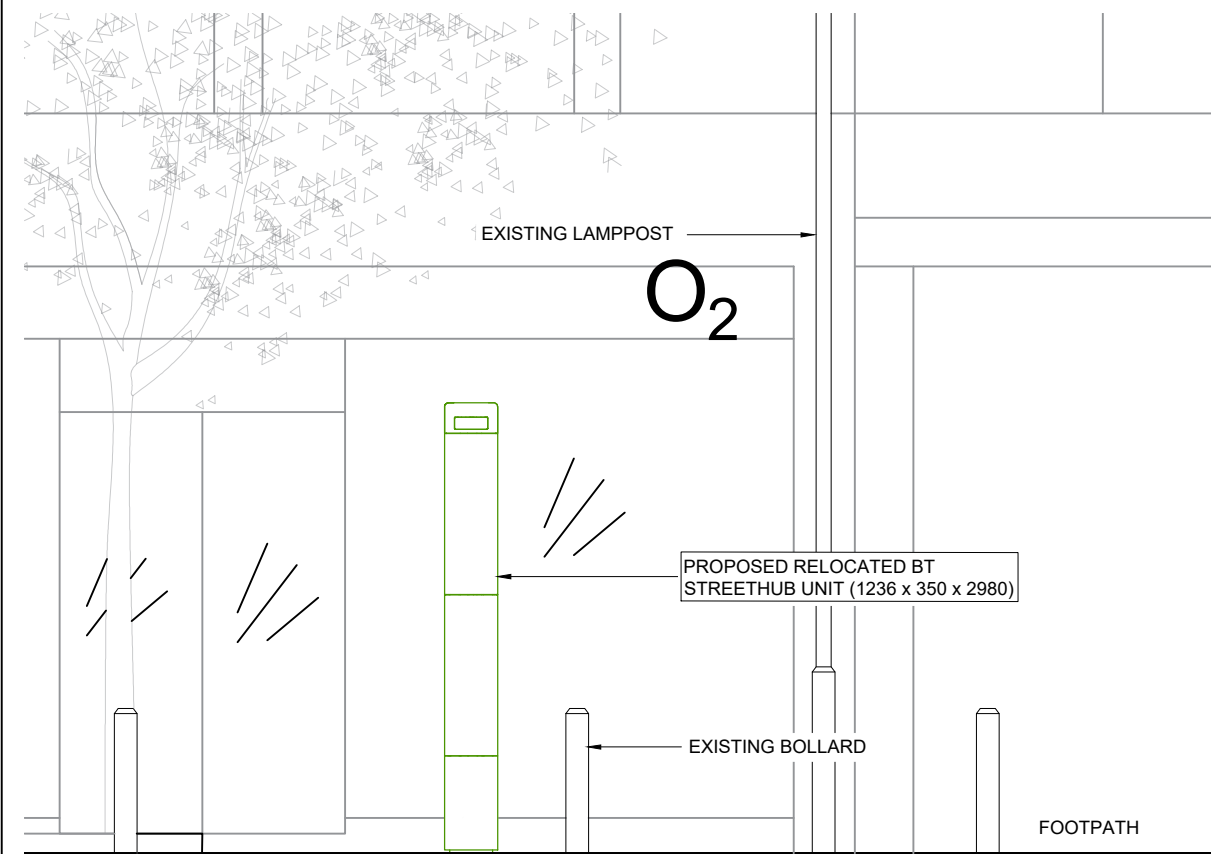
PROPOSED FRONT ELEVATION
SCALE 1:50



PROPOSED PHOTOMONTAGE



NTS



PROPOSED SIDE ELEVATION
SCALE 1:50

GENERAL NOTES

Use written dimensions only, do not scale from drawing. Use latest revision of all referenced information.

Rev	Date	Description	Drawn	Chkd
C	07.12.23	BT Streethub Structure relocated	MD	JE
B	23.11.23	BT Streethub Structure relocated	MD	JE
A	08.06.23	New BT Streethub Structure	MD	JE

Solutions30
Solutions for New Technologies



Drg Status
PLANNING

Cell No. & Name

1-GRW006

Site Name & Address

Pavement outside 86 Powis Street,
London SE18 6LQ

Drawing Title
EXISTING AND PROPOSED ELEVATIONS

Scale 1:50 Date 08.06.2023

Drawn By MD Checked By JE

Drawing Number 003 Revision C