

SITE LOCATION

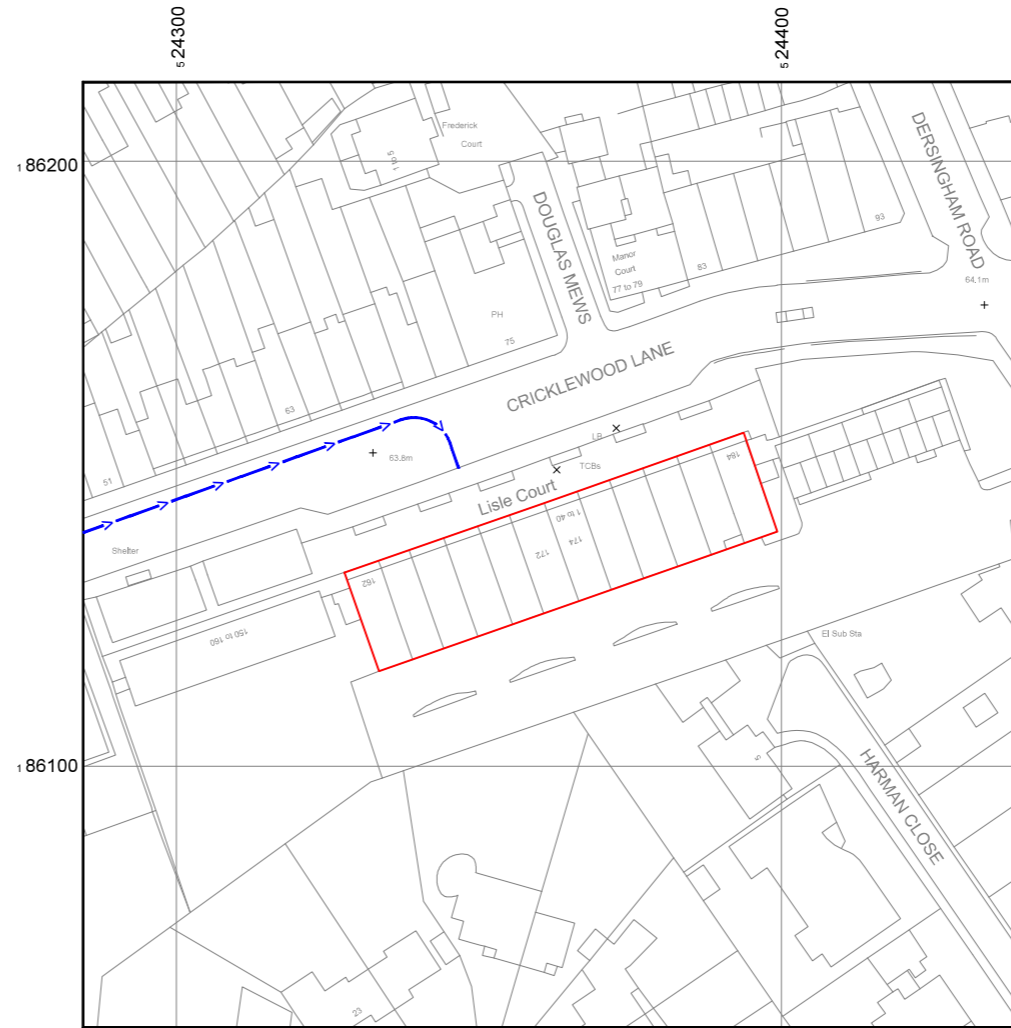


Reproduced by permission of Ordnance Survey on behalf of the Controller of Her Majesty's Stationary Office
All rights reserved. © Crown Copyright licence no. 100035120

SITE AREA PLAN
SCALE 1:50,000



SITE PHOTOGRAPH



Reproduced by permission of Ordnance Survey on behalf of the Controller of Her Majesty's Stationary Office
All rights reserved. © Crown Copyright licence no. 100035120

NGR E: 524334 N: 186127

SITE LOCATION PLAN
SCALE 1:1250



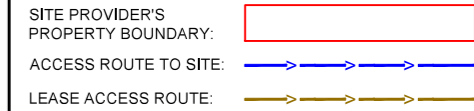
GOOGLE MAPS QR CODE

GOOGLE MAP - <https://goo.gl/maps/x3Z938A19hS8ANZ29>

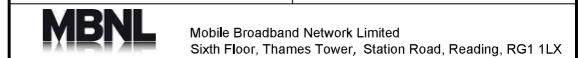
GOOGLE STREETVIEW - <https://goo.gl/maps/8ooeQnosPUo7mvLy6>

NOTES:

- ALL DIMENSIONS IN MM UNLESS OTHERWISE NOTED.
- DIRECTIONS TO SITE: HEAD SOUTHEAST ON M1, KEEP LEFT TO CONTINUE TOWARDS NORTH CIRCULAR ROAD, USE THE RIGHT LANES TO TAKE THE A406 SLIP ROAD TO WOOD GREEN/GOLDERS GREEN, USE THE RIGHT LANE TO MERGE ONTO NORTH CIRCULAR ROAD, USE THE 2ND FROM THE LEFT LANE TO TAKE THE A41 SLIP ROAD TO AYLESBURY/CENTRE LONDON, AT THE ROUNDABOUT TAKE THE 3RD EXIT TOWARDS CENTRAL LONDON/KILBURN/CRINKLEWOOD, SLIGHT LEFT ONTO HENDON WAY/A41, TURN RIGHT ONTO CRINKLEWOOD LANE/A407, TURN LEFT ONTO FARM AVENUE, TURN RIGHT, SITE WILL BE ON THE RIGHT



Master	MBNL / EE / H3G	Project	Purpose of Issue	Issue
M007	MBNL	NTQ	GA	E
Date: 14/02/2024				
Revision / Upgrade Description: Minor Amend - ICNIRP updated as per Triage assessment.				
Drawn: S. Smith				
Checked: A. Bailey				
Approved: T. Newman				
M006	MBNL	NTQ	GA	D
Date: 10/10/2023				
Revision / Upgrade Description: Minor Amend - Step Down values and Aperture ID's amended as per Cell Planning comments dated 01/10/2023. Tripod extension pieces added to structure schedule.				
Drawn: C. Edwards				
Checked: A. Bailey				
Approved: T. Newman				
M005	MBNL	NTQ	GA	C
Date: 07/09/2023				
Revision / Upgrade Description: Major Amend - GA Re-Design				
Drawn: C. Edwards				
Checked: A. Bailey				
Approved: T. Newman				
M004	MBNL	NTQ	DD	B2
Date: 28/02/2019				
Revision / Upgrade Description: Dish References on Access Plan Updated				
Drawn: R. Kilkenny				
Checked: S. Lawrence				
Approved: F. Waters				
M003	MBNL	NTQ	DD	B1
Date: 15/02/2019				
Revision / Upgrade Description: Detailed Design Issue - RDS Dated: 06/11/2018				
Drawn: S. Lawrence				
Checked: T. Newman				
Approved: F. Waters				



Design Consultant & Principal Contractor:

waldon
A part of WGroup Services

WALDON TELECOM
ROSEMOUNT HOUSE
ROSEMOUNT AVENUE
WEST BYFLEET
SURREY
KT14 6LB

TEL : 01932 411011
FAX : 01932 411012

Site Name:	LISLE COURT
Site ID:	1534311
Address:	LISLE COURT CRICKLEWOOD LANE LONDON NW2 2EP
Title:	002 SITE LOCATION PLAN
Project:	NTQ
Purpose of Issue:	GENERAL ARRANGEMENT
EE Cell ID:	55594
MBNL Cell ID:	BNT145
3UK Cell ID:	NW0372
Master Drawing No:	1534311_BNT145_55594_NW0372_M007
Issue:	E

100mm
50mm
10mm