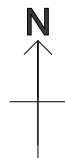

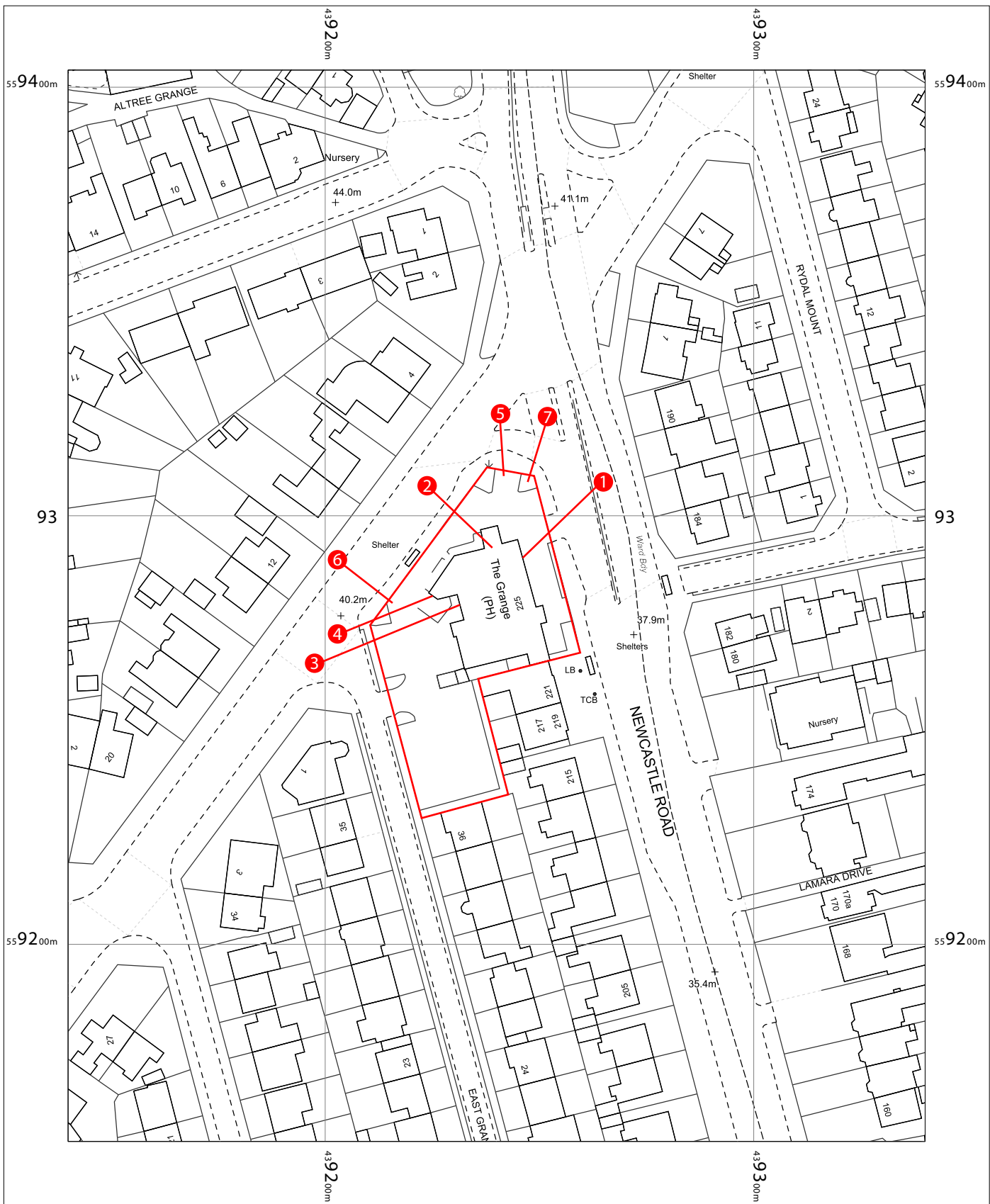


The Grange



OS MasterMap 1250/2500/10000 scale
Friday, February 23, 2024, ID: BW1-01151176
maps.blackwell.co.uk

1:1250 scale print at A4, Centre: 439240 E, 559279 N

© Crown Copyright Ordnance Survey. Licence no.
100041041

BLACKWELL'S
MAPPING SERVICES
PERSONAL & PROFESSIONAL MAPPING
www.blackwellmapping.co.uk

TEL: 0800 151 2612
maps@blackwell.co.uk